

# STATE OF UTAH



OFFICE OF THE LIEUTENANT GOVERNOR

## CERTIFICATE OF ANNEXATION

I, SPENCER J. COX, LIEUTENANT GOVERNOR OF THE STATE OF UTAH, HEREBY CERTIFY THAT there has been filed in my office a notice of annexation from CENTRAL WEBER SEWER IMPROVEMENT DISTRICT, dated June 19<sup>th</sup>, 2017, complying with Section 17B-1-414, Utah Code Annotated, 1953, as amended.

NOW, THEREFORE, notice is hereby given to all whom it may concern that the attached is a true and correct copy of the notice of annexation, referred to above, on file with the Office of the Lieutenant Governor pertaining to CENTRAL WEBER SEWER IMPROVEMENT DISTRICT located in Weber County, State of Utah.



IN TESTIMONY WHEREOF, I have hereunto set my hand, and affixed the Great Seal of the State of Utah this 29<sup>th</sup> day of June, 2017 at Salt Lake City, Utah.

SPENCER J. COX  
Lieutenant Governor



## Central Weber Sewer Improvement District

June 20, 2017

The Honorable Spencer J. Cox  
Lieutenant Governor of the State of Utah  
Utah State Capitol Complex  
P.O. Box 142325  
Salt Lake City, Utah 84114-2325

SUBJECT: Notice of Annexation  
Rusty and Stephanie Oram Property

Dear Lieutenant Governor Cox:

We are submitting to you a Notice of Annexation for the Rusty and Stephanie Oram Property in Weber County to be annexed into the Central Weber Sewer Improvement District. Enclosed please find the following three items:

- A Notice of Proposed Annexation;
- A copy of Resolution 2017-06; and,
- An approved final local entity plat as defined in Utah Code Ann. § 67-1a-6.5 and meeting the requirements of Utah Code Ann. § 17-23-20.

It is requested that a certificate of annexation in accordance with the requirements of Utah Code Ann. §§ 17B-1-414(2) and 67-1a-6.5.

Sincerely,

CENTRAL WEBER SEWER IMPROVEMENT DISTRICT

Lance L Wood, P.E.  
General Manager

Enclosures

**CENTRAL WEBER SEWER IMPROVEMENT DISTRICT**  
**RESOLUTION 2017-06**  
**Annexation Approval Resolution**  
**(100% landowner petition)**

WHEREAS, the Central Weber Sewer Improvement District (the "District") is a duly organized improvement district primarily located in Weber County, Utah, but also including a relatively small part of Davis County, Utah, established and operating as prescribed in Title 17B, Chapter 2a, Part 4 of the Utah Code and other relevant portions of Title 17B of the Utah Code;

WHEREAS, the District owns and operates sanitary sewer outfall collection and treatment facilities which serve much of Weber County and a small portion of Davis County, Utah;

WHEREAS, a Landowner Annexation Petition (the "Petition") has been filed with the District requesting that the real property identified on Exhibit "A" attached to this Resolution (the "Subject Property") be annexed into the District in order to receive sanitary sewer treatment and disposal services from the District (the Landowner is referred to herein as "Applicant");

WHEREAS, the District requires that Applicant's property be annexed into the District as a condition to receiving, and continuing to receive, sewer service;

WHEREAS, the District Board of Trustees (the "Board") has the statutory authority to annex areas into the District pursuant to the requirements of Title 17B, Chapter 1, Part 4 of the Utah Code, which outlines the procedure to be followed to accomplish such annexations;

WHEREAS, Applicant owns 100% of the Subject Property;

WHEREAS, the Petition satisfies the applicable requirements of Utah Code Ann. §§ 17B-1-403 and -404;

WHEREAS, within thirty days after the Petition was filed, at a duly called meeting of the Board of Trustees of the District for which certification of the Petition was listed on the agenda, the Board voted to certify the Petition in accordance with Utah Code Ann. § 17B-1-405;

WHEREAS, the identified contact sponsor was notified, in writing, of the certification of the Petition as required by Utah Code Ann. § 17B-1-405;

WHEREAS, since the Petition has been signed by the sole owner of the Subject Property, pursuant to Utah Code Ann. § 17B-1-413(1), the District Board is not required to hold a public hearing pursuant to Utah Code Ann. §§ 17B-1-409 and -410 and the protest provisions of Utah Code Ann. § 17B-1-412 are not applicable to this annexation proceeding;

WHEREAS, a notice of the proposed annexation was given pursuant to the requirements of Utah Code Ann. § 17B-1-413;

WHEREAS, the written Notice referenced in the immediately preceding paragraph contained a brief description of the proposed annexation and included the name of the Central Weber Sewer Improvement District, the services provided by the District, a description and/or map of the area proposed to be annexed, a local district telephone number where additional information about the proposed annexation could be obtained and an explanation of the right of an owner of property located within or a registered voter residing within the area proposed to be annexed who did not sign the annexation petition to request a public hearing on the proposed annexation in accordance with Utah Code Ann. § 17B-1-413(2)(a)(ii)(B), provided that such request was submitted to the District Board of Trustees within 20 days after the date the Notice was given;

WHEREAS, more than 20 days have passed since the notice was given, no property owner or registered voter having a right to do so has requested a hearing, and the time for submitting a request for a public hearing has passed;

WHEREAS, not more than 30 days has passed since the expiration of the time for submitting a request for a public hearing;

WHEREAS, no part of the area proposed to be annexed is located within the boundaries of any local district or special service district which is authorized to perform the same functions or provide the same services as the District, nor is it located within the boundaries of any municipality or any county that provides the same service that the District provides;

WHEREAS, it is not necessary to provide a notice of the proposed annexation to any county or municipality pursuant to Utah Code Ann. § 17B-1-406 and the provisions of Utah Code Ann. §§ 17B-1-407 through -408 are not applicable; and

WHEREAS, the Board has determined that all applicable statutory requirements have been satisfied and, having considered the proposed annexation, has determined it to be in the best general interest of the District and of the property owners, residents and taxpayers within both the District as presently constituted and the area proposed to be annexed for the requested annexation to be completed.

NOW, THEREFORE, BE IT RESOLVED by the Board of Trustees of the Central Weber Sewer Improvement District, as follows:

1. That all of the legal requirements stated in Title 17B, Chapter 1, Part 4 of the Utah Code that must be satisfied before the adoption of this Resolution have been satisfied.

2. That, in accordance with Utah Code Ann. § 17B-1-414, the real property described and/or otherwise identified in attached Exhibit "A," which is incorporated by reference as part of this Resolution, shall be and hereby is annexed into and, from the effective date of the annexation, shall be part of the Central Weber Sewer Improvement District.

3. That, from and after the issuance by the Lt. Governor of a certificate of annexation pursuant to Utah Code Ann. §§ 67-1a-6.5 and § 17B-1-414(3)(b), the Subject Property shall be an integral part of the District and, upon the submittal of the original notice of annexation, the original certificate of annexation issued by the Lieutenant Governor, the approved final local entity plat, and a certified copy of this Resolution to the Weber County Recorder for recordation, the taxable property located within the Subject Property shall be subject to taxation for the purposes of the District, including the payment of any bonds and other obligations now outstanding or hereafter authorized and issued. All properties within and users of services provided by the District, as enlarged by this annexation, shall be subject to the payment of service and user fees and such other applicable fees and charges as may be assessed from time to time by the District and shall be subject to all rules, regulations, powers and authority of the District and of the Board as provided by law or otherwise.

4. That the Chairman and/or General Manager of the District be and are instructed, within 30 days after adoption of this Annexation Resolution, to file a written notice of annexation with the Lt. Governor of the State of Utah, accompanied by a copy of this Resolution and an approved final local entity plat. The Chairman and/or General Manager are further instructed, upon receipt of the certificate of annexation from the Lieutenant Governor, to submit the documents identified in paragraph 3 above to the Weber County Recorder for recordation.

5. That this Resolution shall take effect immediately upon its approval and adoption, but the annexation shall not be complete and effective until the date specified in the certificate of annexation issued by the Lt. Governor.


Approved and adopted by the Board of Trustees of the Central Weber Sewer Improvement District this 19th day of June, 2017.

Mark Allen  
Mark Allen, Chair

STATE OF UTAH            )  
                                      :ss.  
COUNTY OF WEBER        )

The foregoing Resolution was subscribed before me, a notary public and also the Clerk of the Central Weber Sewer Improvement District, this 19 day of June, 2017 by Mark Allen, Chairman of the Board of Trustees of the Central Weber Sewer Improvement District.

John E. Cardon  
John E. Cardon, Notary Public



**NOTICE OF PROPOSED ANNEXATION  
CENTRAL WEBER SEWER IMPROVEMENT DISTRICT**

Notice is hereby given pursuant to the requirements of Utah Code Ann. § 17B-1-406 through 418 that it is proposed that the following described real property located in Weber County, Utah be annexed into and become part of the Central Weber Sewer Improvement District:

ORAM BOUNDARY DESCRIPTION

A PART OF THE NORTHEAST QUARTER OF SECTION 10, TOWNSHIP 6 NORTH, RANGE 2 WEST OF THE SALT LAKE BASE AND MERIDIAN.

BEGINNING AT A POINT ON THE SOUTH RIGHT-OF-WAY LINE OF PIONEER ROAD LOCATED 359.68 FEET SOUTH 00° 00' 00" WEST, 313.49 FEET NORTH 90° 00' 00" EAST AND 44.62 FEET SOUTH 10° 44' 00" WEST FROM THE NORTHWEST CORNER OF SAID NORTHEAST QUARTER OF SECTION 10;

RUNNING THENCE SOUTH 52° 40' 42" EAST 67.10 FEET; THENCE SOUTH 10° 44' 00" WEST 337.00 FEET; THENCE SOUTH 56° 49' 53" EAST 248.64 FEET; THENCE SOUTH 18° 32' 09" WEST 146.40 FEET; THENCE NORTH 60° 36' 09" WEST 284.94 FEET; THENCE NORTH 10° 44' 00" EAST 515.79 FEET; TO THE POINT OF BEGINNING. CONTAINING 1.515 ACRES.

The owner of the above-described property has filed an annexation petition requesting that the property be annexed into and receive service from the Central Weber Sewer Improvement District ("Central Weber"). Central Weber owns and operates a sewage treatment plant and outfall lines that deliver untreated sewage to the treatment plant for treatment and disposal. Upon being annexed into Central Weber, and after satisfying applicable requirements, the subject property may receive sewage treatment and disposal services provided by Central Weber.

Inasmuch as the owners of all of the subject property signed the annexation petition, a public hearing respecting this proposed annexation is not required. However, notice is hereby given that a public hearing will be held if a written request to do so is submitted, within 20 days after the date of this notice, to the Central Weber Board of Trustees at 2618 West Pioneer Road, Ogden, Utah 84404, by an owner of property that is located within or a registered voter residing within the area proposed to be annexed who did not sign the annexation petition. Otherwise, no public hearing will be held and, after the expiration of the above-referenced 20-day period, the proposed annexation will be presented to the Central Weber Board of Trustees for final action.

If additional information concerning the proposed annexation is desired, please telephone (801) 731-3011 and ask for Lance Wood.

DATED this 16th day of May, 2017.



Lance L Wood, General Manager  
Central Weber Sewer Improvement District

**EXHIBIT A**  
**Subject Property**

ANNEXATION TO CENTRAL WEBER SEWER IMPROVEMENT DISTRICT

ORAM BOUNDARY DESCRIPTION

A PART OF THE NORTHEAST QUARTER OF SECTION 10, TOWNSHIP 6 NORTH,  
RANGE 2 WEST OF THE SALT LAKE BASE AND MERIDIAN.

BEGINNING AT A POINT ON THE SOUTH RIGHT-OF-WAY LINE OF PIONEER ROAD  
LOCATED 359.68 FEET SOUTH 00° 00' 00" WEST, 313.49 FEET NORTH 90° 00' 00" EAST  
AND 44.62 FEET SOUTH 10° 44' 00" WEST FROM THE NORTHWEST CORNER OF SAID  
NORTHEAST QUARTER OF SECTION 10;

RUNNING THENCE SOUTH 52° 40' 42" EAST 67.10 FEET; THENCE SOUTH 10° 44' 00"  
WEST 337.00 FEET; THENCE SOUTH 56° 49' 53" EAST 248.64 FEET; THENCE SOUTH  
18° 32' 09" WEST 146.40 FEET; THENCE NORTH 60° 36' 09" WEST 284.94 FEET;  
THENCE NORTH 10° 44' 00" EAST 515.79 FEET; TO THE POINT OF BEGINNING.  
CONTAINING 1.515 ACRES.



# Plat of Annexation to the Limits of Central Weber Sewer Improvement District Resolution

A part of the Northeast Quarter of Section 10, T.6N., R.2W., S.L.B.&M.  
Marriott-Slatersville, Weber County, Utah  
April 2017

Northwest Corner of the Northeast Quarter of Sec. 10, T. 6 N., R. 2 W., SLB&M Found Weber Co. Brass Cap Monument

STATE OF UTAH )  
COUNTY OF WEBER ) SS

I HEREBY CERTIFY THAT THIS IS A TRUE COPY OF THE DOCUMENT THAT APPEARS ON RECORD IN MY OFFICE.

WITNESS MY HAND AND SEAL  
THIS 9 DAY OF May 2017  
LEANN H. KILTS, WEBER COUNTY RECORDER/  
SURVEYOR  
BY BV DEPUTY

Tippetts  
15-029-0164

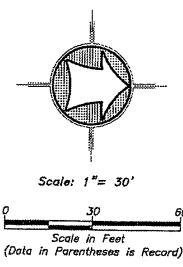
Utah Power and Light Company  
15-029-0111

Rusty and Stephanie Oram  
Cont. 1.515 Acres  
15-029-0103

Nicole Hunt  
15-029-0079

Eileen Redmond  
15-029-0102

Jameson Aikema  
15-483-0002



- LEGEND**
- Subject Property Line
  - - - Adjoining Property Line
  - Centerline
  - Section Line
  - ▬ Proposed Limits of Central Weber Sewer Improvement District
  - ◆ Section Corner

**Narrative**

The purpose of this survey was to plat to annex the Rusty Oram property into the Central Weber Sewer Improvement District as shown and described hereon. The survey was ordered by Rusty Oram. The control used to establish the property corners was the existing Weber County Survey Monumentation surrounding Section 10, T6N, R2W, SLB&M. The basis of bearing is the North line of said Section which bears East, an assumed bearing based on the deed description.

**WEBER COUNTY SURVEYOR**

This Plat is hereby approved as a final local entity Plat as required by Utah Code 17-23-20.

Signed this 9<sup>th</sup> Day of May, 2017.

*Leann H. Kilt*  
Weber County Surveyor  
*Christ*  
Christ Deputy

**ACCEPTANCE BY LEGISLATIVE BODY**

This is to certify that we, the Central Weber Sewer Improvement District have received a petition signed by a majority of the owners and the owners of at least one third in value of the reap property shown, requesting that said areas be annexed to the Central Weber Sewer Improvement District and that a copy of the ordinance or resolution has been prepared for the filing herewith in accordance with the provisions of Utah Code and that we have examined and do hereby approve and accept the annexation of the areas as shown and described hereon.

Signed this \_\_\_ Day of \_\_\_\_\_, 2017.

Approved: \_\_\_\_\_

Affest: \_\_\_\_\_

**BOUNDARY DESCRIPTION**

A PART OF THE NORTHEAST QUARTER OF SECTION 10, TOWNSHIP 6 NORTH, RANGE 2 WEST OF THE SALT LAKE BASE AND MERIDIAN.

BEGINNING AT A POINT ON THE SOUTH RIGHT-OF-WAY LINE OF PIONEER ROAD LOCATED 359.68 FEET SOUTH 00°00'00" WEST, 313.49 FEET NORTH 90°00'00" EAST AND 44.62 FEET SOUTH 10°44'00" WEST FROM THE NORTHWEST CORNER OF SAID NORTHEAST QUARTER OF SECTION 10;


RUNNING THENCE SOUTH 52°40'42" EAST 67.10 FEET; THENCE SOUTH 10°44'00" WEST 337.00 FEET; THENCE SOUTH 56°49'53" EAST 248.64 FEET; THENCE SOUTH 16°32'09" WEST 146.40 FEET; THENCE NORTH 60°36'09" WEST 284.94 FEET; THENCE NORTH 10°44'00" EAST 515.79 FEET; TO THE POINT OF BEGINNING. CONTAINING 1.515 ACRES.

**SURVEYOR'S CERTIFICATE**

I, K. Greg Hansen, do hereby certify that I am a Registered Professional Land Surveyor in the State of Utah in accordance with Title 58, Chapter 22, Professional Engineers and Land Surveyors Act, I also certify that this plat of Annexation to the Central Weber Sewer Improvement District Resolution has been correctly drawn to the designated scale and is a true and correct representation of the property as shown and described hereon based on data compiled from records in the Weber County Recorders Office.

Signed this 2<sup>nd</sup> day of May, 2017.

K. Greg Hansen PLS  
Utah Land Surveyor Licence No. 167819



**WEBER COUNTY RECORDER**

ENTRY NO. \_\_\_\_\_ FEE PAID \_\_\_\_\_  
FILED FOR RECORD AND  
RECORDED \_\_\_\_\_  
IN BOOK \_\_\_\_\_ OF OFFICIAL  
RECORDS, PAGE \_\_\_\_\_, RECORDED  
FOR \_\_\_\_\_

Signed this \_\_\_\_\_ day of \_\_\_\_\_, 2017.

\_\_\_\_\_ COUNTY RECORDER  
BY: \_\_\_\_\_ DEPUTY