



OFFICE OF THE LIEUTENANT GOVERNOR


CERTIFICATE OF ANNEXATION

I, SPENCER J. COX, LIEUTENANT GOVERNOR OF THE STATE OF UTAH, HEREBY CERTIFY THAT there has been filed in my office a notice of annexation from the CITY OF HYDE PARK, dated November 8th, 2017, complying with Section 10-2-425, Utah Code Annotated, 1953, as amended.

NOW, THEREFORE, notice is hereby given to all whom it may concern that the attached is a true and correct copy of the notice of annexation, referred to above, on file with the Office of the Lieutenant Governor pertaining to the CITY OF HYDE PARK, located in Cache County, State of Utah.

IN TESTIMONY WHEREOF, I have hereunto set my hand, and affixed the Great Seal of the State of Utah this 12th day of December, 2017 at Salt Lake City, Utah.

SPENCER J. COX
Lieutenant Governor



Mailed
11/14/17

NOTICE OF AN IMPENDING BOUNDARY ACTION AND REQUEST FOR
CERTIFICATION BY THE CITY OF HYDE PARK, UTAH


Pursuant to the provisions of Utah Code Ann. §10-2-418, §10-2-425, and § 67-1a-6.5, the City of Hyde Park, Cache County, Utah (the "City"), a body corporate and politic of the State of Utah, hereby gives notice to the Utah Lieutenant Governor, that on November 8, 2017, the City Council adopted an Ordinance approving the annexation of certain property into the boundaries of the City.

Accompanying this Notice is a copy of the Ordinance approving the annexation of certain property into the boundaries of the City of Hyde Park, Utah, together with a copy of an approved final local entity plat showing the as-modified boundaries of the City, prepared and certified by a licensed surveyor and approved by the Utah County Surveyor consistent with §17- 23-20.

I hereby certify that the City of Hyde Park, Cache County, Utah, has completed all of the legal requirements necessary for the annexation herein described.


Dated this 13th day of November, 2017.

CITY OF HYDE PARK, UTAH




Bob Christensen, Mayor

ATTEST:



Donja Wright, City Recorder



Hyde Park City
Ordinance 2017 – 09

An Ordinance Annexing 9.023 acres pursuant to Section 10-2-407, U.A.C as
Requested by Property Owners Robert & Susan Fotheringham and Jeffery & Paula Purser

The City Council of Hyde Park, Utah, in a regular meeting, at which lawful notice was given, finds that in this particular instance, the City adopt an ordinance annexing 9.023 acres more or less of property, into the Hyde park City corporate limits.


Be it therefore ordained by the Hyde Park City Council that the 9.023 acres more or less of property described as follows:

PART OF THE SOUTH EAST QUARTER OF SECTION 3 AND THE SOUTHWEST QUARTER OF SECTION 2, T.12N.,R.1E.,S.L.B.&M., IN CACHE COUNTY, UTAH. THE BOUNDARIES OF SAID PARCEL OF LAND ARE DESCRIBED AS FOLLOWS; BEGINNING AT A POINT ON THE CORPORATE CITY LIMITS OF HYDE PARK SAID POINT BEING 723.10 FEET N90°00'00"E. AND 274.65 FEET S.00°00'00"E. FROM THE WEST QUARTER CORNER OF SAID SECTION 2; THENCE ALONG SAID CORPORATE CITY LIMITS OF HYDE PARK THE FOLLOWING FIVE (5) COURSES: (1) S. 15°47'44"W. 174.27 FEET; (2) S.13°00'11"W.138.32 FEET; (3) S.36°03'35"W.31.81FEET; (4) N.87°41'50"W.1119.94 FEET; (5) N.01°11'14"E.340.45 FEET; THENCE S. 87°17'31"E 1210.61 FEET OF WAY LINE TO THE POINT OF BEGINNING.
BASIS OF BEARING IS S45°08'59"E 3776.71 FEET FROM THE WEST QUARTER CORNER OF SAID SECTION 2 TO THE SOUTH QUARTER CORNER OF SAID SECTION 2. Parcels 04-004-0060 & 04-004-0061

Effective Date. This ordinance shall become effective upon passage by the City Council of Hyde Park City, Utah.

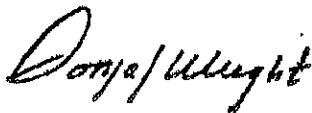
Adopted and Approved by the Hyde Park City Council on this 8 day of November 2017.

Hyde Park City – A Municipal Corporation



Bob Christensen - Mayor

Attest:



Donja Wright – City Recorder

