

STATE OF UTAH




OFFICE OF THE LIEUTENANT GOVERNOR

CERTIFICATE OF BOUNDARY ADJUSTMENT

I, SPENCER J. COX, LIEUTENANT GOVERNOR OF THE STATE OF UTAH, HEREBY CERTIFY THAT there has been filed in my office a notice of boundary adjustment between JORDAN SCHOOL DISTRICT and MURRAY SCHOOL DISTRICT , dated October 12th, 2017, complying with Section §53A-2-101.5, Utah Code Annotated, 1953, as amended.

NOW, THEREFORE, notice is hereby given to all whom it may concern that the attached is a true and correct copy of the notice of boundary adjustment, referred to above, on file with the Office of the Lieutenant Governor pertaining to JORDAN SCHOOL DISTRICT and MURRAY SCHOOL DISTRICT, located in Salt Lake County, State of Utah.



IN TESTIMONY WHEREOF, I have hereunto set my hand, and affixed the Great Seal of the State of Utah this 30th day of October, 2017 at Salt Lake City, Utah.

SPENCER J. COX
Lieutenant Governor

NOTICE OF IMPENDING BOUNDARY ACTION

To: Spencer J. Cox, Lt. Governor
Utah State Capitol Complex, Suite 220
P.O. Box 142325
Salt Lake City, Utah 84114-2325

Date: 09.12 2017

Lieutenant Governor Cox:


Jordan School District and Murray School District mutually agree to a boundary adjustment as described below:

The portion of Murray City that resides in Jordan School District boundaries be moved to be within Murray School District's boundaries. Thus, the Boundary of Murray City and Murray School District will be the same and Jordan School District will no longer have any portion of Murray City within Jordan School District's boundary.

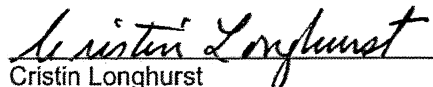
It is the intent with this boundary adjustment to remove confusion among the residents in the area as to which school district a) serves their students, b) represents them, and c) levies and receives their taxes.

Attached is a letter from the Utah State Retirement Office regarding this boundary adjustment as required by Utah Code Ann. §67-1a-6.5 (3)(d).

To the best of our knowledge and belief, we certify that all requirements applicable to the boundary action have been met and approved by our respective Boards of Education as indicated in the attached resolution.




Janice Voorhies
President, Board of Education
Jordan School District




Cristin Longhurst
President, Board of Education
Murray School District

Attest:

Attest:



John Larsen
Business Administrator
Jordan School District



Richard Reese
Business Administrator
Murray School District

After recording return to
John Larsen
Jordan School District
7387 S. Campus View Drive
West Jordan, Utah 84084

RESOLUTION

WHEREAS, currently a peninsula of Murray City is located within the boundaries of Jordan School District and not within the boundaries of the Murray School District;

WHEREAS, currently the Murray City residents living within this area pay taxes to Murray City but vote in Jordan School District elections;

WHEREAS, some confusion exists among the residents as to which school district is to serve them, represent them, and levies and receives their taxes;

WHEREAS, the presidents of the Boards of Education of Jordan School District and Murray School District have recommended an adjustment to the boundary lines in this area that will align the Murray City boundaries with the Murray School District boundaries, as described in the Final Local Entity Plat, a copy of which is attached to this Resolution;

WHEREAS, Utah Code Ann. §53A-2-104 and 105 provide a procedure for the transfer of a portion of a school district and for the disposition of the bonded indebtedness of the transferor school district in the event of such a transfer;

WHEREAS, the transfer of the area from Jordan School District to Murray School District does not require the transfer of any school district property (that is, land owned by Jordan School District) because there is no school district property owned by Jordan School District within the Area;

WHEREAS, Utah Code Ann. §53A-2-105 provides for disposition of the bonded indebtedness of the transferor school district allocable to the portion of the school district affected by the transfer;


NOW, THEREFORE, it is resolved by the Board of Education of Jordan School District and by the Board of Education of Murray School District that

- A. The area is hereby transferred from Jordan School District to Murray School District;
- B. The superintendents, business administrators, and Board presidents of Jordan School District and Murray School District are hereby requested and authorized to:

1. Present this Resolution to the Salt Lake County Council, the State Board of Education, and the Lieutenant Governor; and
2. Work with the County Assessor, County Surveyor, County Auditor, County Attorney, Utah State Tax Commission and any other agency or organization necessary to see that the boundary adjustment is correctly recorded; and
3. Establish by agreement the disposition of the bonded indebtedness of the area incurred for the benefit of Jordan School District, in the manner provided by law.

Adopted by the Board of Education of Jordan School District by a 7-0 majority on the 26th day of September, 2017.

The Board of Education of Jordan School District

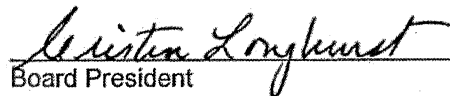

Board President

Attest:


Business Administrator

Adopted by the Board of Education of Murray School District by a 5-0 majority on the 12th day of October, 2017.

The Board of Education of Murray School District


Board President

Attest:


Business Administrator

Utah Retirement Systems

Retirement Office
560 East 200 South
Salt Lake City, UT 84102-2021
(801) 366-7700
(800) 365-8772 Toll Free
(801) 366-7734 Fax
www.urs.org
DANIEL D. ANDERSEN
Executive Director

Public Employees Health Program
560 East 200 South
Salt Lake City, UT 84102-2004
(801) 366-7500
(800) 365-8772 Toll Free
(801) 366-7596 Fax
www.pehp.org
R. CHET LOFTIS
Director

August 22, 2017

Jordan School District
John Larsen, Business Administrator
7387 South Campus View Drive
West Jordan, UT 84084

Murray School District
Richard Reese, Business Administrator
5102 South Commerce Drive
Murray, UT 84107

Re: URS Eligibility Letter for a Newly Created Entity

Dear Mr. Larsen and Mr. Reese:


When a governmental entity is being incorporated or created, Utah law requires the Utah State Retirement Office ("URS") to provide a letter to that entity identifying the potential provisions under Utah Code Title 49, Utah State Retirement and Insurance Benefit Act ("Retirement Act"), with which it shall comply. *See* Utah Code Ann. § 67-1a-6.5(3)(d). This requirement is made applicable to boundary actions by school districts, pursuant to Utah Code Ann. § 53A-2-101.5(1)(a)(i). Specifically, the letter from URS is required "if the boundary action is an impending incorporation or creation of a local entity that may result in the employment of personnel."

You have contacted URS regarding a pending boundary action involving an adjustment to the boundary shared by Jordan School District and Murray School District. It is URS' understanding from the information provided that the pending action is a boundary adjustment only, between existing entities. Thus, because it does not involve an "incorporation or creation" of a new entity, the requirement for a letter from URS described in Utah Code Ann. § 67-1a-6.5(3)(d) does not apply.

Regardless, both Jordan School District and Murray School District are currently participating employers with URS and must continue to comply with the participation, reporting, and other requirements as found in the Retirement Act.

Please do not hesitate to contact me if you have any questions.

Sincerely,



Matthew K. Judd
Records Management Director
Utah State Retirement Office

FINAL LOCAL ENTITY PLAT

MURRAY SCHOOL DISTRICT - JORDAN SCHOOL DISTRICT SCHOOL DISTRICT BOUNDARY ADJUSTMENT

MURRAY CITY, SALT LAKE COUNTY, UTAH

ANNEXATION AREA

An entire area to be moved from the Jordan School District into the Murray School District in the Southwest Quarter of Section 23, Township 2 South, Range 1 West Salt Lake Base and Meridian. Said entire area is described as follows:

Beginning at a northeastern corner of Murray City as established by said Murray Boundary Adjustment 1 Plat recorded as Entry No. 10039127 in Book 20079 at Page 125 in the Office of the Salt Lake County Recorder, which point is the West Quarter Corner of said West Quarter of Section 23, Township 2 South, Range 1 West, Salt Lake Base and Meridian; Dates of Bearing being N 1°15'30" E (N 0°09'57" E by record) between the monuments marking the Southwest Corner and the West Quarter Corner in said Section 22; thence S 89°45'20" E 196.00 feet (to 10) corner 1) N 87°37'49" W (N 87°22'22" W by record) 85.00 feet to the westerly bank of the North Jordan Creek; 2) N 70°22'12" E 43.39 feet to intersect an existing Jordan and Murray School District common boundary line; thence along said existing common boundary line of the Jordan and Murray School Districts the following eight (8) courses: 1) S 39°45'20" E (S 39°30" E by record) 270.00 feet; 2) S 89°45'20" E (S 89°45'20" E by record) 303.00 feet to the centerline of Winchester Street (6400 South); 3) S 82°39'40" W (82°39'40" W by record) 116.00 feet; 4) S 14°40' W (South by record) 40.28 feet; 5) N 87°37'49" E (N 87°23'00" E by record) 214.88 feet; 6) S 55°31'19" E (S 54°59'59" E by record) 109.35 feet to a northeasterly corner of said Salt Lake County Annexation; thence along said northeasterly corner line of said annexation Plat recorded as Entry No. 01676762 in Book 9546 at Page 226 in the Office of said Salt Lake County Recorder; thence depending said easting 249.67 feet; 7) S 1°15'30" E (S 1°15'30" E by record) 165.00 feet to the westerly section line of the Southwest Quarter of said Section 23 and the centerline of 1300 West Street; 4) N 0°15'30" E (N 0°09'59" E by record) 1027.05 feet along said westerly section line and centerline of 1300 West Street and also along the line of the West Jordan City Boundary to the point of beginning.

Surveyor's Certificate

I, Patrick M. Harris, a Professional Land Surveyor under Title 55, Chapter 22, Professional Engineers and Land Surveyors Act, holding license No. 2866882, do hereby certify that this plat was prepared by me or under my direction, and shown hereon is a True and Correct representation of said Final Local Entity Plat.



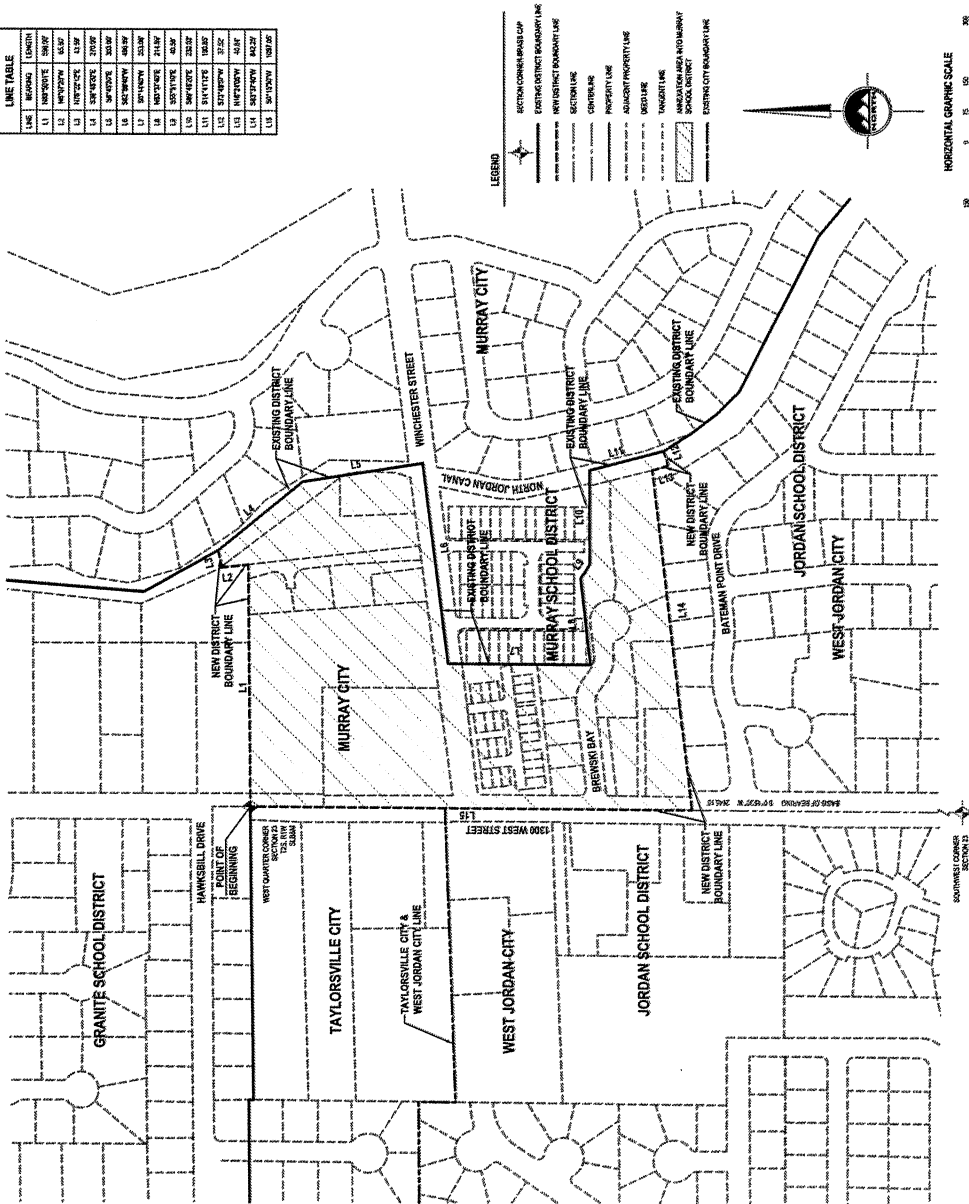
Attest: 04/27/23
Date

Patrick M. Harris
License No. 2866882

Surveyor's Narrative

The purpose of this Final Local Entity Plat is to add a peninsula of Murray City currently not within the boundaries of the Murray School District. The Murray School District and the Jordan School District are adjacent to each other in the West Quarter of Section 23, Township 2 South, Range 1 East, Salt Lake Base and Meridian being South 00°15'30" West 2645.15' feet according to the Salt Lake County APP. This data has not been field verified.

LINE NUMBER	BEARING	LENGTH
L1	N 0°15'30" E	165.00
L2	N 14°40' W	40.28
L3	N 87°37'49" E	214.88
L4	S 55°31'19" E	109.35
L5	S 1°15'30" E	165.00
L6	S 89°45'20" E	303.00
L7	S 39°45'20" E	270.00
L8	N 87°37'49" W	85.00
L9	N 70°22'12" E	43.39
L10	N 0°15'30" E	1027.05



LEGEND

- SECTION CORNER - PRISM CAP
- EXISTING DISTRICT BOUNDARY LINE
- NEW DISTRICT BOUNDARY LINE
- SECTION LINE
- CORNER
- PROPERTY LINE
- ADJACENT PROPERTY LINE
- SECTION LINE
- TANGENT LINE
- ADJACENT PROPERTY BOUNDARY LINE
- EXISTING DISTRICT BOUNDARY LINE

HORIZONTAL GRAPHIC SCALE
1" = 100' (1:1200)

SALT LAKE COUNTY SURVEYOR

APPROVED AS A FINAL LOCAL ENTITY PLAT THIS 27th DAY OF APRIL 2023 BY THE SALT LAKE COUNTY SURVEYOR

Patricia M. Harris
SURVEYOR

JORDAN SCHOOL DISTRICT
APPROVED THIS 26th DAY OF SEPTEMBER 2017 BY THE BOARD OF SCHOOL TRUSTEES

James J. Whitehead
JORDAN SCHOOL DISTRICT BOARD OF SCHOOL TRUSTEES

MURRAY SCHOOL DISTRICT
APPROVED THIS 27th DAY OF APRIL 2023 BY THE BOARD OF SCHOOL TRUSTEES

Patrick M. Harris
MURRAY SCHOOL DISTRICT BOARD OF SCHOOL TRUSTEES

FINAL LOCAL ENTITY PLAT

MURRAY SCHOOL DISTRICT - JORDAN SCHOOL DISTRICT SCHOOL DISTRICT BOUNDARY ADJUSTMENT

MURRAY CITY, SALT LAKE COUNTY, UTAH

RECORDED
STATE OF UTAH, COUNTY OF SALT LAKE, RECORDED AND FILED IN THE
RECORDS OF: JORDAN SCHOOL DISTRICT
DATE: _____ TIME: _____ BOOK: _____ PAGE: _____
ENTRY # _____
SALT LAKE COUNTY RECORDER