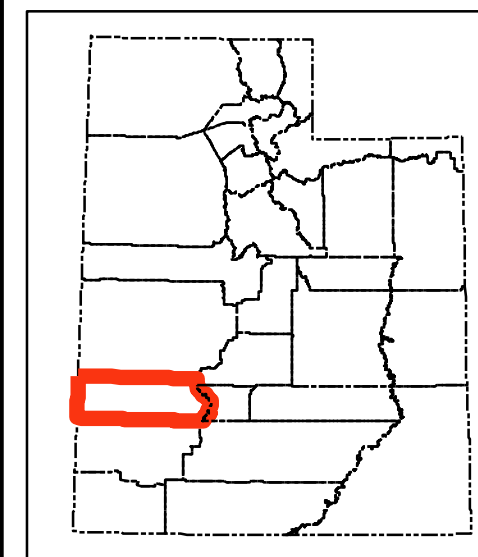








Location Map



Legend

-  Davis County
-  County Boundaries
-  Municipalities
- Utah Streets & Roads**
-  Freeway
-  US Highway
-  State Highway

Description

The geographic boundaries of Beaver County are described as follows:

Beginning at a point on the summit of the range separating the Beaver and Pavant Valleys from Sevier Valley east of a point two miles south of the south side of Fort Wilden on Cove Creek, thence west to the state boundary; thence south to the line separating townships 30 and 31 south; thence east to the summit of said range; thence northerly along said summit to the point of beginning.

Narrative

This map has been created to fulfill the requirements under Section 17-50-104, State of Utah Code: Counties of the state – County boundaries maintained by Lieutenant Governor. The counties of the state are those whose geographic boundaries are described in the official county boundary records maintained by the office of the lieutenant governor and may be changed only in accordance with the provisions of this title. The office of the lieutenant governor shall maintain the official county boundaries for the counties of the state and update those boundaries upon the lieutenant governor's issuance, under Section 67-1a-6.5, of an applicable certificate, as defined in that section.

The county boundary described on this map has been created from the original county description. If changes have been made to the county boundary in accordance with the provisions outlined in state code, the changes are shown in the graphic representation of the boundary; the calls from the boundary adjustment plat have been added to the original description and a reference to the certification document points to the area of change. This map provides a general graphic location of the boundary without being tied to the ground using the Public Land Survey System.

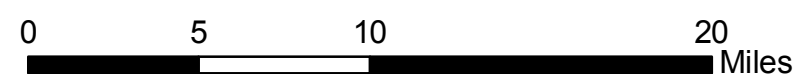
If more accurate information is needed, a ground survey is required.

Certification

I Sean A. Fernandez, Professional Land Surveyor, as prescribed by the laws of the State of Utah and holding license No. 312775 do hereby certify: That this map was prepared by me or under my direction together with the best available data; That due care was exercised in preparing this map; That this map is a geographic representation of the County Boundary to the best of my knowledge and conviction.

IN TESTIMONY WHEREOF, I have hereunto set my hand, and affixed the Great Seal of the State of Utah this 0 day of Month, Year at Salt Lake City, Utah

Greg Bell
Lieutenat Governor




1 inch equals 5.63 miles



Sean A. Fernandez PLS
STATE CADASTRAL SURVEYOR
Automated Geographic Reference Center
(AGRC)
1 State Office Building, Rm 5130
Salt Lake City, Ut 84114

Sean A. Fernandez PLS #312775 Date: _____



Beaver County Boundary Map

Drawn By: Mike Heagin Checked by: Sean Fernandez PLS

Print Date: April 5, 2010