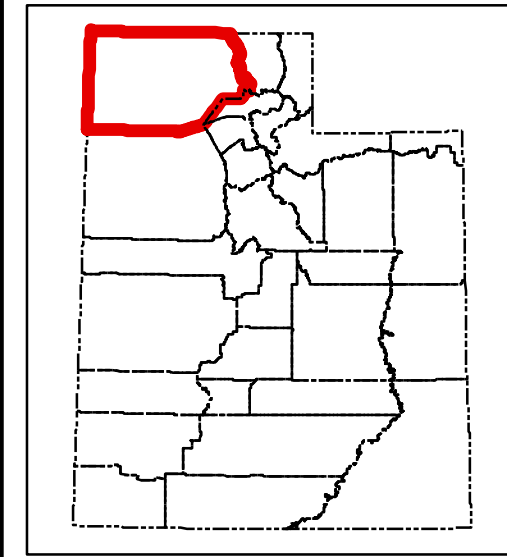


Location Map



- Legend**
- Box Elder County
 - County Boundaries
 - Municipalities
- Utah Streets & Roads**
- Freeway
 - US Highway
 - State Highway
 - Local

Description

The geographic boundaries of Box Elder County are described as follows:
 Beginning at the intersection of the northern boundary of the state and the summit of the range next east of Malad Valley, thence west to the northwest corner of the state; thence south to the forty-first parallel of north latitude; thence east to the western shore of Great Salt Lake; thence northeasterly along, and to the middle point of, a straight line drawn between said point on the lake and a point on the east shore thereof due west of the middle of the channel of the Weber River at a point north of the northwest corner of Kingston's Fort; thence northeasterly along a straight line drawn from said middle point of said line to a point on the west line of range 3 west, due west from the Hot Springs situated at the point of the mountain north of Ogden; thence east to said springs; thence northeasterly along the summit of the spur range terminating at said springs to, and thence along, the summit of the Wasatch Mountains, passing around the headwaters of Box Elder and Willow creeks, and crossing the Bear River at the middle point of its lower canyon, to, and thence northerly along, the summit of the mountains next east of Malad Valley to the point of beginning.

Narrative

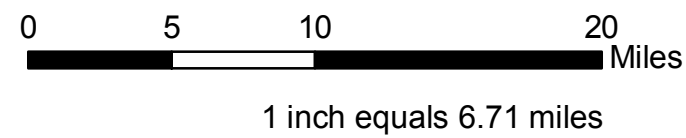
This map has been created to fulfill the requirements under Section 17-50-104, State of Utah Code: Counties of the state – County boundaries maintained by Lieutenant Governor. The counties of the state are those whose geographic boundaries are described in the official county boundary records maintained by the office of the lieutenant governor and may be changed only in accordance with the provisions of this title. The office of the lieutenant governor shall maintain the official county boundaries for the counties of the state and update those boundaries upon the lieutenant governor's issuance, under Section 67-1a-6.5, of an applicable certificate, as defined in that section. The county boundary described on this map has been created from the original county description. If changes have been made to the county boundary in accordance with the provisions outlined in state code, the changes are shown in the graphic representation of the boundary; the calls from the boundary adjustment plat have been added to the original description and a reference to the certification document points to the area of change. This map provides a general graphic location of the boundary without being tied to the ground using the Public Land Survey System. If more accurate information is needed, a ground survey is required.

Certification

I Sean A. Fernandez, Professional Land Surveyor, as prescribed by the laws of the State of Utah and holding license No. 312775 do hereby certify: That this map was prepared by me or under my direction together with the best available data; That due care was exercised in preparing this map; That this map is a geographic representation of the County Boundary to the best of my knowledge and conviction.


IN TESTIMONY WHEREOF, I have hereunto set my hand, and affixed the Great Seal of the State of Utah this 0 day of Month, Year at Salt Lake City, Utah

Greg Bell
Lieutenant Governor



Sean A. Fernandez PLS
 STATE CADASTRAL SURVEYOR
 Automated Geographic Reference Center (AGRC)
 1 State Office Building, Rm 5130
 Salt Lake City, Ut 84114

Sean A. Fernandez PLS #312775 Date: _____



Box Elder County Boundary Map

Drawn By: Mike Heagin Checked by: Sean Fernandez PLS

Print Date: April 5, 2010