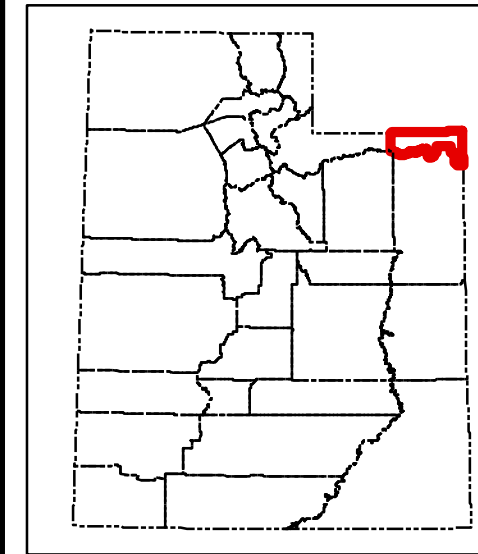


Location Map



Legend

- Selected County
- County Boundaries
- Municipalities
- Utah Streets & Roads**
- Freeway
- US Highway
- State Highway
- Local

Description

The geographic boundaries of Daggett County are described as follows:
 Beginning at the point of intersection of the boundaries of Utah, Wyoming, and Colorado, thence west along the Utah state line to a point which would intersect a line running south through the center of section fifteen (15), township 3 north, range 17 east of the Salt Lake base and meridian; thence south through the center of sections fifteen (15), twenty-two (22), twenty-seven (27) and thirty-four (34), of township 3 north of range 17 east; thence south through the center of sections three (3), ten (10), fifteen (15), twenty-two (22), twenty-seven (27), and thirty-four (34), township 2 north of range 17 east of the Salt Lake base and meridian; thence south through the center of sections three (3), ten (10), fifteen (15), and twenty-two (22), of township 1 north of range 17 east of Salt Lake base and meridian to the intersection of the easterly and westerly line of the summit of the Uintah Mountains; thence easterly along the summit of said Uintah Mountains and following the water parting line dividing the watershed of streams flowing generally northerly from those flowing generally southerly to the monument at the top of Mt. Lena; thence easterly to the west quarter (W 1/4) corner section twenty-five (25), township one (1) north, range twenty-two (22) east; thence north along the west boundary line of sections twenty-five (25), twenty-four (24), thirteen (13), twelve (12) and one (1), township one (1) north, range twenty-two (22) east to the northwest corner of section one (1), township one (1) north, range twenty-two (22) east; thence east along the south boundary lines of township 2 north, ranges twenty-two (22), twenty-three (23) and twenty-four (24) east to the northwest corner of section three (3), township one (1) north of range twenty-four (24) east; thence south along the west boundary lines of sections three (3), ten (10), fifteen (15), twenty-two (22) and twenty-seven (27) all in township one (1) north of range twenty-four (24) east; thence east along the south boundary lines of sections twenty-seven (27), and twenty-six (26) to the northwest corner of section thirty-six (36), all in township one (1) north of range twenty-four (24) east; thence south along the west line of said section thirty-six (36), to the southwest corner of said section; thence east to the northwest corner of township one (1) south of range twenty-five (25) east; thence south along the west boundary line of township one (1) south of range twenty-five (25) east to the southwest corner of said township; thence east along the south boundary lines of sections thirty-one (31) and thirty-two (32), township one (1) south of range twenty-five (25) east to the northwest corner of section four (4), township two (2) south of range twenty-five (25) east; thence south along the west boundary lines of sections four (4) and nine (9), to the west quarter corner of section nine (9), township two (2) south of range twenty-five (25) east; thence east along the center lines of sections nine (9), ten (10), eleven (11), and twelve (12) township two (2) south of range twenty-five (25) east to the Colorado state line; thence north along the Colorado state line to the point of beginning.

Narrative

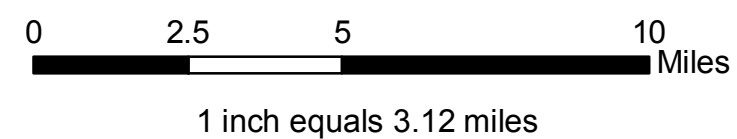
This map has been created to fulfill the requirements under Section 17-50-104, State of Utah Code: Counties of the state – County boundaries maintained by Lieutenant Governor. The counties of the state are those whose geographic boundaries are described in the official county boundary records maintained by the office of the lieutenant governor and may be changed only in accordance with the provisions of this title. The office of the lieutenant governor shall maintain the official county boundaries for the counties of the state and update those boundaries upon the lieutenant governor's issuance, under Section 67-1a-6.5, of an applicable certificate, as defined in that section. The county boundary described on this map has been created from the original county description. If changes have been made to the county boundary in accordance with the provisions outlined in state code, the changes are shown in the graphic representation of the boundary; the calls from the boundary adjustment plat have been added to the original description and a reference to the certification document points to the area of change. This map provides a general graphic location of the boundary without being tied to the ground using the Public Land Survey System. If more accurate information is needed, a ground survey is required.

Certification

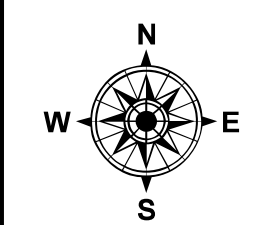
I Sean A. Fernandez, Professional Land Surveyor, as prescribed by the laws of the State of Utah and holding license No. 312775 do hereby certify: That this map was prepared by me or under my direction together with the best available data; That due care was exercised in preparing this map; That this map is a geographic representation of the County Boundary to the best of my knowledge and conviction.

DRAFT

Greg Bell
 LIEUTENANT GOVERNOR
 Utah State Capitol
 Suite 220
 Salt Lake City UT 84114
elections@utah.gov



Sean A. Fernandez PLS
 STATE CADASTRAL SURVEYOR
 Automated Geographic Reference Center (AGRC)
 1 State Office Building, Rm 5130
 Salt Lake City, Ut 84114
<http://gis.utah.gov/surveyresources>



Daggett County Boundary Map
 Drawn By: Mike Heagin Checked by: Sean Fernandez PLS
 Print Date: May 5, 2010