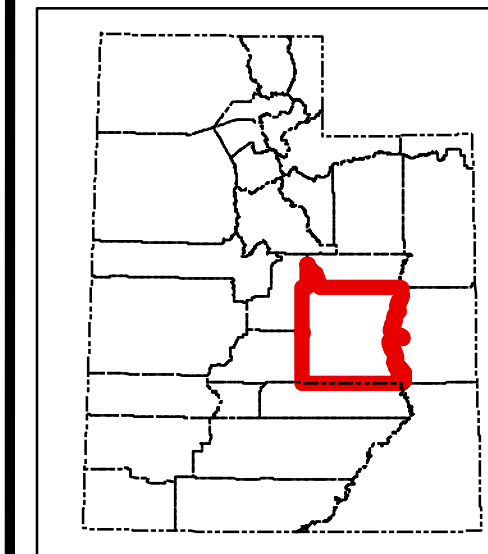


Location Map



- Legend**
- Selected County
 - County Boundaries
 - Municipalities
- Utah Streets & Roads**
- Freeway
 - US Highway
 - State Highway
 - Local

Description

The geographic boundaries of Emery County are described as follows:
 Beginning at the intersection of the third standard parallel south with the middle of the main channel of the Green River; thence west to the summit of the watershed next east of Huntington Creek; thence northwesterly along said summit to the section line running north and south through the middle of range 6 east; thence south to the third standard parallel south; thence west to the line between ranges 5 and 6 east; thence south to parallel 38 degrees 30 minutes north latitude; thence east to the middle of the main channel of the Green River; thence northerly up the middle of said channel to the S line of Sec 15 T21S R16E; th E 4522.2 ft along the S line of Sec 15 to the SE corner of Sec 15; th E 3969.9 ft along the S line of Sec 14 to the SW corner of the SE 1/4 SE 1/4 of Sec 14; th N 1320 ft along the W line of the SE 1/4 SE 1/4 of Sec 14 to the NW corner of the SE 1/4 SE 1/4 of Sec 14; th E 1323.3 ft along the N line of the SE 1/4 SE 1/4 of Sec 14 to the NW corner of the S 1/2 SW 1/4 of Sec 13; th E 2648.2 ft along the N line of the S 1/2 SW 1/4 of section to the NE corner of the S 1/2 SW 1/4 of Sec 13; th S 1320.0 ft along the quarter section line to the S quarter corner of Sec 13; th E 2648.2 ft along the S line of section to the SE corner of Sec 13; th S along section line to the SW corner of Sec 18 T21S R17E; th N 89°56' E 5078.0 ft to the SE corner of Sec 18; th N 89°57' E 2640.0 ft along section line to the S quarter corner of Sec 17; th S 00°03' E 5280.0 ft to the S quarter corner of Sec 20; th N 89°55' E 2640.6 ft along section line to the SW corner of Sec 20; th N 89°57' E 2639.3 ft along section line to the S quarter corner of Sec 21; th S 00°02' E 2640.0 ft along the quarter section line to the center corner of Sec 28; th N 89°57' E 2640.0 ft along the quarter section line to the E quarter corner of Sec 28; th S 00°02' E 2640.0 ft along section line to the SW corner of Sec 27; th N 89°57' E 5283.9 ft along section line to the SE corner of Section 27; th N 89°57' E 5277.4 ft along section line to the SE corner of Sec 26; th N 00°01' W 5280 ft along section line to the NE corner of Sec 26; th S 89°58' W 5281.3 ft along section line to the NW corner of Sec 26; th N 00°01' W 5280.0 ft along section line to the NE corner of Sec 22; th N 89°58' W 5278.7 ft along section line to the NW corner of Sec 22; th N 00°02' W 5280.0 ft along section line to the NE corner of Sec 16; th S 89°55' W 5294.5 ft along section line to the NW corner of Sec 16; th S 00°03' E 2640.0 ft along the section line to the W quarter corner of Sec 16; th S 89°57' W 5280.7 ft along the quarter section line to the W quarter corner of Sec 17; th S 89°56' W 5078.7 ft along the quarter section line to the W quarter corner of Sec 18; th N along the section line to the E quarter corner of Sec 13 T21S R16E; th N along the E line of Sec's 13 and 12 to the E quarter corner of Sec 12 T21S R16E; th W 5312.3 ft along the quarter section line to the E quarter corner of Sec 11; th W 5311.7 ft along the quarter section line to the W quarter corner of Sec 11; th S 2640.0 ft along the W line of said Sec 11 to the SW corner of Sec 11; th E 1618.4 ft along section line to a point on the N line of Sec 15; th NW 1/4 1058.5 ft along a line 400.0 feet N and parallel with the N right-of-way line of US Highway 6 and 50 to a point 277.0 ft N of the S quarter corner of Sec 10; th N 59.0 ft along the quarter section line; th NW 1/4 1350 ft along a line 400.0 ft N and parallel with the N right-of-way line of US Highway 6 and 50 to a point 400.0 ft N of the N right-of-way line of US Highway 6 and 50; th W 689.0 ft; th N 1550.8 ft parallel with and 647.76 ft E of the W line of Sec 10 to the middle of the main channel of the Green River; thence northerly up the middle of said channel to the point of beginning.

Narrative

This map has been created to fulfill the requirements under Section 17-50-104, State of Utah Code: Counties of the state – County boundaries maintained by Lieutenant Governor. The counties of the state are those whose geographic boundaries are described in the official county boundary records maintained by the office of the lieutenant governor and may be changed only in accordance with the provisions of this title. The office of the lieutenant governor shall maintain the official county boundaries for the counties of the state and update those boundaries upon the lieutenant governor's issuance, under Section 67-1a-6.5, of an applicable certificate, as defined in that section.

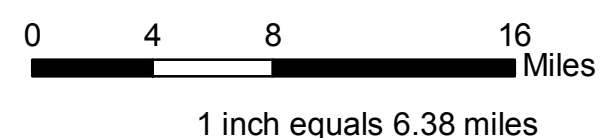
The county boundary described on this map has been created from the original county description. If changes have been made to the county boundary in accordance with the provisions outlined in state code, the changes are shown in the graphic representation of the boundary; the calls from the boundary adjustment plat have been added to the original description and a reference to the certification document points to the area of change. This map provides a general graphic location of the boundary without being tied to the ground using the Public Land Survey System.

If more accurate information is needed, a ground survey is required.

Certification

I Sean A. Fernandez, Professional Land Surveyor, as prescribed by the laws of the State of Utah and holding license No. 312775 do hereby certify: That this map was prepared by me or under my direction together with the best available data; That due care was exercised in preparing this map; That this map is a geographic representation of the County Boundary to the best of my knowledge and conviction.


DRAFT



Greg Bell
 LIEUTENANT GOVERNOR
 Utah State Capitol
 Suite 220
 Salt Lake City UT 84114
elections@utah.gov



Sean A. Fernandez PLS
 STATE CADASTRAL SURVEYOR
 Automated Geographic Reference Center (AGRC)
 1 State Office Building, Rm 5130
 Salt Lake City, Ut 84114
<http://gis.utah.gov/surveyresources>



Emery County Boundary Map	
Drawn By: Mike Heagin	Checked by: Sean Fernandez PLS
Print Date: May 27, 2010	