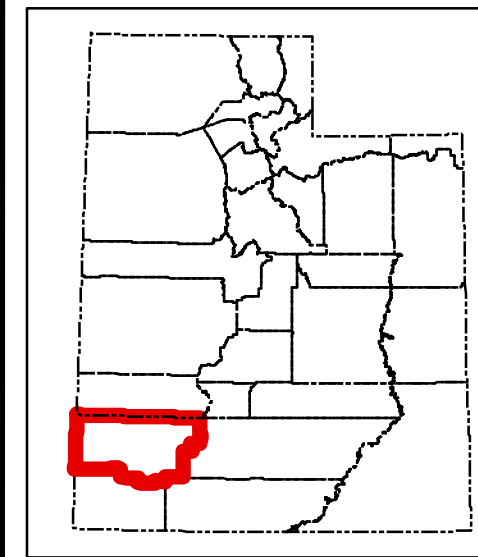


Location Map



- Legend**
- Selected County
 - County Boundaries
 - Municipalities
- Utah Streets & Roads**
- Freeway
 - US Highway
 - State Highway
 - Local

Description

The geographic boundaries of Iron County are described as follows:
 Beginning at the northwest corner of township 31 south, range 5 west, thence west to the boundary of the state; thence south to the line between townships 36 and 37 south; thence east to the line between ranges 16 and 15 west; thence north to the northwest corner of township 37 south, range 15 west; thence east to the northeast corner of township 37 south, range 15 west; thence south to the southeast corner of township 37 south, range 13 west; thence south to the northeast corner of section 24, township 38 south, range 13 west; thence east on the section lines to the intersection of the range line between ranges 12 and 11 west; thence south on that range line to the southwest corner of section 18, township 38 south, range 11 west; thence east on the section lines to the intersection of the range line between ranges 11 and 10 west; thence north along the range line to the southwest corner of section 18, township 38 south, range 10 west; thence east on the section lines to the intersection of the range line between ranges 11 and 10 west, at the northeast corner of section 24, township 38 south, range 10 west; thence north to the line separating townships 37 and 38 south; thence east to the line between ranges 8 and 7 west; thence north to the northwest corner of township 35 south, range 7 west; thence east to the northeast corner of said township 35 south, range 7 west; thence north to the northwest corner of township 34 south, range 6 west; thence east to the northeast corner of township 34 south, range 6 west; thence north to the point of beginning.

Narrative

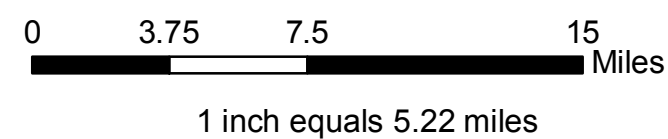
This map has been created to fulfill the requirements under Section 17-50-104, State of Utah Code: Counties of the state – County boundaries maintained by Lieutenant Governor. The counties of the state are those whose geographic boundaries are described in the official county boundary records maintained by the office of the lieutenant governor and may be changed only in accordance with the provisions of this title. The office of the lieutenant governor shall maintain the official county boundaries for the counties of the state and update those boundaries upon the lieutenant governor's issuance, under Section 67-1a-6.5, of an applicable certificate, as defined in that section. The county boundary described on this map has been created from the original county description. If changes have been made to the county boundary in accordance with the provisions outlined in state code, the changes are shown in the graphic representation of the boundary; the calls from the boundary adjustment plat have been added to the original description and a reference to the certification document points to the area of change. This map provides a general graphic location of the boundary without being tied to the ground using the Public Land Survey System. If more accurate information is needed, a ground survey is required.

Certification

I Sean A. Fernandez, Professional Land Surveyor, as prescribed by the laws of the State of Utah and holding license No. 312775 do hereby certify: That this map was prepared by me or under my direction together with the best available data; That due care was exercised in preparing this map; That this map is a geographic representation of the County Boundary to the best of my knowledge and conviction.

DRAFT

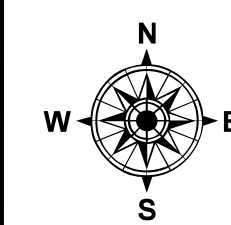
NEVADA



Greg Bell
 LIEUTENANT GOVERNOR
 Utah State Capitol
 Suite 220
 Salt Lake City UT 84114
elections@utah.gov



Sean A. Fernandez PLS
 STATE CADASTRAL SURVEYOR
 Automated Geographic Reference Center (AGRC)
 1 State Office Building, Rm 5130
 Salt Lake City, Ut 84114
<http://gis.utah.gov/surveyresources>



Iron County Boundary Map

Drawn By: Mike Heagin	Checked by: Sean Fernandez PLS
Print Date: April 5, 2010	