

STATE OF UTAH




OFFICE OF THE LIEUTENANT GOVERNOR

CERTIFICATE OF ANNEXATION

I, GARY R. HERBERT, LIEUTENANT GOVERNOR OF THE STATE OF UTAH, HEREBY CERTIFY THAT there has been filed in my office a notice of annexation from ENOCH CITY, dated July 2nd, 2008, complying with Section 10-2-425, Utah Code Annotated, 1953, as amended.

NOW, THEREFORE, notice is hereby given to all whom it may concern that the attached is a true and correct copy of the notice of annexation, referred to above, on file with the Office of the Lieutenant Governor pertaining to ENOCH CITY, located in Iron County, State of Utah.



IN TESTIMONY WHEREOF, I have hereunto set my hand, and affixed the Great Seal of the State of Utah this 18th day of September, 2008 at Salt Lake City, Utah.

Handwritten signature of Gary R. Herbert in black ink.

GARY R. HERBERT
Lieutenant Governor

24
20

**ENOCH CITY CORPORATION
ORDINANCE NO. 2008-07-02**

**AN ORDINANCE ANNEXING APPROXIMATELY 2.484 ACRES OF PROPERTY
OWNED BY WORTH AND GLENDA GRIMSHAW INTO THE CORPORATE
BOUNDARIES OF ENOCH CITY**

WHEREAS, Worth and Glenda Grimshaw filed a petition to annex approximately 2.484 acres of property into the corporate boundaries of Enoch City; and

WHEREAS, the Enoch City Council accepted the petition for further consideration, and

WHEREAS, the City Recorder determined the petition met the requirements for annexation of the Utah Code Annotated and certified the petition; and

WHEREAS, notice of the petition was published once a week for three successive weeks in the "Cedar City Daily News" a newspaper of general circulation within the area proposed for annexation, with the notice including the necessary items required, including a statement of how and where a protest could be filed; and

WHEREAS, no timely protest was filed; and

WHEREAS, the Enoch City Council held a public hearing concerning the annexation petition during a regular city council meeting held on July 2, 2008, after notice of the hearing was published in the "Cedar City Daily News" at least seven days before the hearing;


NOW, THEREFORE, BE IT ORDAINED, by the Mayor and City Council of Enoch, Utah that approximately 2.484 acres of property, as shown and described on the attached Annexation Map prepared by Bulloch Brothers Engineering Inc., be annexed into the Enoch City boundaries, and will be zoned Rural Residential 2 (R-R-2).

BE IT FURTHER ORDAINED, that an Annexation Agreement be prepared and executed by the City and the petitioners evidencing the agreement by the petitioners of the annexed property; This Ordinance was made, voted upon and passed by the Enoch City Council at a regular city council meeting held on the 2nd day of July 2008. It shall take effect immediately upon signing by the Mayor and City Recorder.

DATED this 2nd day of July 2008

ENOCH CITY CORPORATION

VOTING:



Robert A. Rasmussen, Mayor

Steven Clarke	Yea <input checked="" type="checkbox"/>	Nay <input type="checkbox"/>
Robert Dotson	Yea <input checked="" type="checkbox"/>	Nay <input type="checkbox"/>
Celesta Lyman	Yea <input checked="" type="checkbox"/>	Nay <input type="checkbox"/>
Justin Gray	Yea <input checked="" type="checkbox"/>	Nay <input type="checkbox"/>
Brent Taylor	Yea <input checked="" type="checkbox"/>	Nay <input type="checkbox"/>

Received

00575878

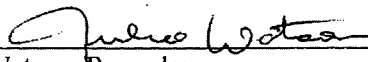
B: 1141 P: 683 Fee \$0.00
Patsy Cutler, Iron County Recorder
07/22/2008 08:56:39 AM By ENOCH CITY CORPORATION Page 1 of 4



AUG 11 2008

Gary R. Herbert
Lieutenant Governor
May Sent 8/12/08

ATTEST:


Julie Watson, Recorder

SEAL:



00575878

B: 1141 P: 684 Fee \$0.00 Page 2 of 4
Patsy Cutler, Iron County Recorder
07/22/2008 08:56:39 AM By ENOCH CITY CORPORATION



EXHIBIT 'A'

ANNEXATION DESCRIPTION (2.484 ACRES)

BEGINNING N89°45'10"W, 120.00 FEET & S00°08'43"W, 180.00 FEET FROM THE NORTHEAST CORNER OF SECTION 12, T35S, R11W, S1M; THENCE S89°51'17"E, 360.74 FEET; THENCE S00°08'43"W, 300.00 FEET; THENCE N89°51'17"W, 360.74 FEET ALONG THE SECTION LINE; THENCE N00°08'43"E, 300.00 FEET TO THE POINT OF BEGINNING.

D-169-1-2

D-169-1-1


00575878

B: 1141 P: 686 Fee \$0.00

Patsy Cutler, Iron County Recorder

07/22/2008 08:58:39 AM By ENOCH CITY CORPORATION

Page 4 of 4



D-169-1-2
D-169-1-1

ANNEXATION ADDITION PLAT

Date of Plat: July 16, 2008

00575879

B: 1141 P: 687 Fee \$0.00

Patsy Cutler, Iron County Recorder

Page 1 of 1

07/22/2008 08:56:39 AM By ENOCH CITY CORPORATION



Owners: Worth & Glenda Grimshaw

To: Enoch City Corporation

Name of Annexation: Worth Grimshaw Annexation

Description of Annexed Property: Sec 12, T35S, R11W

