

STATE OF UTAH



OFFICE OF THE LIEUTENANT GOVERNOR

CERTIFICATE OF ANNEXATION

I, GARY R. HERBERT, LIEUTENANT GOVERNOR OF THE STATE OF UTAH, HEREBY CERTIFY THAT there has been filed in my office notices of boundary changes from the TAYLOR WEST WEBER WATER IMPROVEMENT DISTRICT, dated April 21st, 2008, complying with Section 17B-2-514, Utah Code Annotated, 1953, as amended.

NOW, THEREFORE, notice is hereby given to all whom it may concern that the attached are true and correct copies of the notices of boundary change, referred to above, on file with the Office of the Lieutenant Governor pertaining to the TAYLOR WEST WEBER WATER IMPROVEMENT DISTRICT, located in Weber County, State of Utah.



IN TESTIMONY WHEREOF, I have hereunto set my hand, and affixed the Great Seal of the State of Utah this 13th day of May, 2008 at Salt Lake City, Utah.



GARY R. HERBERT
Lieutenant Governor

**TAYLOR-WEST WEBER WATER IMPROVEMENT DISTRICT
NOTICE OF BOUNDARY CHANGE (ANNEXATION)
AND BOARD CERTIFICATION**

TO: LIEUTENANT GOVERNOR OF THE STATE OF UTAH

NOTICE is hereby given that, on April 21, 2008, the Board of Trustees of the Taylor-West Weber Water Improvement District (the "District") adopted Resolution 08-02 (the "Annexation Resolution"). The annexation will be effective upon your issuance of a certificate of boundary change, which is to be accomplished within ten days after receiving this notice as provided in Utah Code Ann. § 67-1a-6.5(7). The annexation is pursuant to applicable requirements of Utah Code Ann. §§ 17B-1-401 et seq., all of which have been satisfied. From and after the effective date of the withdrawal, the affected area will no longer be part of the District.

The Board of Trustees of the Taylor-West Weber Water Improvement District hereby certify that all requirements for the withdrawal have been complied with. This certification is issued pursuant to the requirements of Utah Code Ann. § 17B-1-414(2)(b)(ii).

This notice is accompanied by: (a) a copy of the Annexation Resolution and (b) an accurate map depicting the boundaries of the withdrawn area and/or a legal description of the withdrawn area, adequate for purposes of the Weber County Assessor and the Weber County Recorder. The legal description has been accepted for recordation and has been recorded in the office of the Weber County Recorder as reflected in attached Exhibit "A".

Please issue the certificate of boundary change and send a copy of the certificate to the District at the address provided in this notice, as well as to the government offices identified in Utah Code Ann. § 67-1a-6.5(7)(b).

The address of the District is as follows:

Taylor-West Weber Water Improvement District
4660 West 1150 South
Ogden, Utah 84404

DATED this 21 day of April 2008.

**TAYLOR-WEST WEBER WATER
IMPROVEMENT DISTRICT**

By: *Dick Jay Tolson*
Chairman

ATTEST:

Shelley Hadley
Clerk



W2336208

EH 2336208 PG 1 OF 10
ERNEST D ROWLEY, WEBER COUNTY RECORDER
21-APR-08 404 PM FEE \$0.00 DEP SPY
REC FOR: TAYLOR WEST WEBER WATER IMPROV

TAYLOR WEST WEBER WATER IMPROVEMENT DISTRICT

4660 WEST 1150 SOUTH
OGDEN, UTAH 84404

Narration: This document is intended as a correction to a document of the same format, notarized on January 23rd, 2008, and recorded in the Weber County Recorder's Office on January 28th, 2008 as entry #2318044. Said previous document describes annexation areas numbered 1 through 22. During the process of mapping the previously recorded document, typographical errors were discovered in the legal descriptions recorded on said entry, and are herein corrected. Two additional areas, numbered 23 and 24, are also being included in this resubmission.

Taylor West Weber Water Improvement District (the "District") desires to have all of the parcels to which it serves culinary water officially recognized by Weber County, Utah (the "County") as being within the District. It is the intent of the District that all parcels within the described areas on the attached sheets and visually represented in the attached map, "Taylor West Weber Water District" be included on the County's official records as being part of the District, taxable by the County for the District, according to applicable law.

Area 1 (Completely within Hooper City)

A parcel of land in the Northwest 1/4 of Section 7, T5N, R2W, Salt Lake Base and Meridian, Weber County, Utah, described as having a POINT OF BEGINNING being S00°40'E 70.00 feet along the N-S 1/4 line of said Section 7, from the North 1/4 corner of said Section 7; thence continuing S00°40'E 150.00 feet along the N-S 1/4 line of said Section 7; thence S89°20'W 290.00 feet; thence N00°40'W 149.54 feet; thence N89°14'30"E 290.00 feet to the Point of Beginning.

Area 2 (Completely within Hooper City)

A parcel of land in the Southwest 1/4 of Section 6, T5N, R2W, Salt Lake Base and Meridian, Weber County, Utah, being the South 301.01 feet of Lot 3 of "Westland Subdivision", a subdivision as recorded in Book 47 on Page 087 of Weber County Records.

Area 3 (Completely within Hooper City)

All of Lot 1 of "Mosquito Ranch Subdivision" as recorded in Book 42 on Page 077 of Weber County Records, all of Lot 1B of a Division of "Jolly Ranch Estate Subdivision" as recorded in Book 32 on Page 014 of Weber County Records, all of Lot 1 and all of Lot 3 of "Stoddard and Finster Subdivision" as recorded in Book 52 on Page 088 of Weber County Records, being subdivisions of part of the Northwest 1/4 of Section 6, T5N, R2W, Salt Lake Base and Meridian, Weber County, Utah; also the following described parcel: having a POINT OF BEGINNING being the Northeast corner of Lot 1 of said "Stoddard and Finster Subdivision"; thence North along the West right-of-way line of 5500 West Street 151.00 feet; thence N85°56'21"W 300.50 feet; thence S00°44'58"W 167.06 feet; thence S89°00'11"E 300.00 feet to the Point of Beginning.

Area 4 (Completely within Hooper City)

A parcel of land in the Southeast 1/4 of Section 31, T6N, R2W, Salt Lake Base and Meridian, Weber County, Utah, being all of Lot 1 of "Gooch Subdivision", a subdivision as recorded in Book 36 on Page 010 of Weber County Records.

Area 5 (Completely within unincorporated Weber County)

A parcel of land in the Northeast 1/4 of Section 31, T6N, R2W, Salt Lake Base and Meridian, Weber County, Utah, being the South 660.00 feet of the Southeast 1/4 of the Northeast 1/4 of said Section 31.

Area 6 (Completely within unincorporated Weber County)

A parcel of land in the East 1/2 of Section 30, T6N, R2W, Salt Lake Base and Meridian, Weber County, Utah, described as having a POINT OF BEGINNING being S00°41'31"W 473.29 feet along the East line of said Section 30, from the Northeast corner of said Section 30; thence continuing S00°41'31"W 2181.03 feet along the East line of said Section 30 to the East 1/4 corner of said Section 30; thence S00°43'08"W 660.00 feet along the East line of said Section 30; thence N89°16'52"W 1320.00 feet; thence N00°43'08"E 660.00 feet; thence N89°16'52"W 1274.56 feet; thence N01°00'00"E 1770.26 feet; thence S88°28'00"E 664.00 feet; thence S01°32'00"W 10.00 feet; thence S88°28'00"E 17.00 feet; thence N01°32'00"E 10.00 feet; thence S88°28'00"E 113.00 feet; thence S88°15'00"E 472.00 feet; thence S88°56'00"E 824.63 feet; thence N00°41'31"E 274.27 feet; thence S89°25'52"E 177.55 feet; thence N00°41'31"E 160.01 feet; thence S89°25'52"E 317.05 feet to the Point of Beginning

Area 7 (Completely within unincorporated Weber County)

A parcel of land in the North 1/2 of Section 19, T6N, R2W, Salt Lake Base and Meridian, Weber County, Utah, described as having a POINT OF BEGINNING being N86°44'10"W 1980.00 feet along the North line of said Section 19, from the Northeast corner of said Section 19; thence S01°30'15"W 1870.01 feet; thence N89°14'49"W 1105.26 feet; thence N00°45'11"E 90.00 feet; thence N89°14'51"W 1190.16 feet; thence N02°30'50"E 326.57 feet to a point on the centerline of the Weber River; thence the following six courses along the centerline of the Weber River: (1)N50°26'19"E 509.87 feet, (2)N47°00'36"E 97.11 feet, (3)N52°55'00"E 400.00 feet, (4)N39°23'45"E 335.34 feet, (5)N20°39'09"E 316.32 feet, and (6)N05°57'37"E 305.16 feet to a point of intersection of the centerline of the Weber River with the North line of said Section 19; thence S86°44'10"E 1191.43 feet along the North line of said Section 19 to the Point of Beginning.

Area 8(Completely within unincorporated Weber County)

A parcel of land in part of the East 1/2 of Section 18, T6N, R2W, Salt Lake Base and Meridian, Weber County, Utah, described as having a POINT OF BEGINNING being the East 1/4 corner of said Section 18; thence South 1320.00 feet along the East line of said Section 18; thence West 1402.50 feet; thence North 1320.00 feet to a point on the E-W 1/4 line of said Section 18; thence East along the E-W 1/4 line to a point on the centerline of the Weber River; thence Southerly, Easterly, and Northerly along the centerline of the Weber River to a point which is 1963.50 feet North of the E-W 1/4 line of said Section 18; thence East 792.00 feet to a point on the East line of said Section 18; thence South 1963.50 feet along the East line of said Section 18 to the Point of Beginning.

Area 9 (Completely within unincorporated Weber County)

A parcel of land in part of the Southeast 1/4 of Section 15, T6N, R2W, Salt Lake Base and Meridian, Weber County, Utah, described as having a POINT OF BEGINNING being on the West right-of-way line of 2700 West, said point being 117.20 feet North and Northeasterly 150.00 feet along the West right-of-way line of 2700 West from the intersection of the South line of said Section 15 and the West right-of-way line of 2700 West; thence West 290.00 feet; thence North 150.00 feet; thence East to the West right-of-way line of 2700 West; thence Southwesterly along the West right-of-way line of 2700 West to the Point of Beginning.

Area 10 and 11 (Completely within unincorporated Weber County)

A parcel of land in parts of Section 22 and Section 23, T6N, R2W, Salt Lake Base and Meridian, Weber County, Utah, described as having a POINT OF BEGINNING being the Northeast corner of said Section 22; thence S00°41'10"W 723.71 feet along the section line between Section 22 and Section 23; thence N86°03'39"E 152.28 feet; thence S04°52'40"W 304.15 feet; thence S86°03'39"W 129.98 feet; thence S00°41'10"W 1611.03 feet along the section line between Section 22 and Section 23; thence N89°09'34"W 800.11 feet along the E-W 1/4 of said Section 22; thence South 22.52 feet; thence N88°53'06"W 386.67 feet to a point on the East right-of-way line of 2900 West; thence N29°16'16"E 23.50 feet along the East right-of-way line of 2900 West; thence N89°09'34"W 799.96 feet along the E-W 1/4 line of said Section 22 to a point on the centerline of a canal; thence Southwesterly along the centerline of a canal the following three courses: (1)S46°20'26"W 505.78 feet, (2)S44°35'26"W 196.50 feet, and (3)S43°15'26"W 249.97 feet; thence N00°47'26"E 680.99 feet to the Center Corner of said Section 22; thence N89°09'34"W 218.40 feet along the E-W 1/4 line of said Section 22; thence N00°43'39"E 805.01 feet to a point on the South right-of way line of the Southern Pacific Railroad; thence S89°14'16"E 2123.17 feet along the South right-of-way line of the Southern Pacific Railroad to a point on the East right-of-way line of 2900 West; thence N29°16'16"E 345.61 feet along the East right-of-way line of 2900 West to a point on the North right-of-way line of 1200 South; thence N89°13'06"W 731.46 feet along the North right-of-way line of 1200 South; thence North 1521.47 feet to a point on the North line of said Section 22; thence S89°19'39"E 1320.00 feet along the North line of said Section 22 to the Point of Beginning.

Area 12 (Completely within unincorporated Weber County)

All of "Wally's Acre Cluster Subdivision 3", a subdivision of part of the Northwest 1/4 of Section 27, T6N, R2W, Salt Lake Base and Meridian, Weber County, Utah, as recorded in Book 65 on Page 091 of Weber County Records.

Area 13 (Completely within West Haven City)

A parcel of land in the Northeast 1/4 of Section 27, T6N, R2W, Salt Lake Base and Meridian, Weber County, Utah, described as having a POINT OF BEGINNING being the North 1/4 corner of said Section 27; thence East 453.00 feet along the North line of said Section 27, thence South 578.00 feet; thence West 300.00 feet; thence South 742.00 feet; thence West 153.00 feet; thence North 1320.00 feet along the N-S 1/4 line of said Section 27 to the Point of Beginning.

Area 14 (Completely within West Haven City)

Lot 71 "Windsor Farms Subdivision Phase 2", a subdivision of part of the Northwest 1/4 of Section 34, T6N, R2W, Salt Lake Base and Meridian, Weber County, Utah, as recorded in Book 62 on Page 014 of Weber County Records.

Area 15 (Completely within unincorporated Weber County)

Lot 1 "Favero Subdivision", a subdivision of part of the Northeast 1/4 of Section 5, T5N, R2W, Salt Lake Base and Meridian, Weber County, Utah, as recorded in Book 45 on Page 001 of Weber County Records.

Area 16 (Completely within unincorporated Weber County)

A parcel of land in part of the Northeast 1/4 of Section 5, T5N, R2W, Salt Lake Base and Meridian, Weber County, Utah, described as having a POINT OF BEGINNING being East 2480.00 feet along the North line of said Section 5 from the North 1/4 corner of said Section 5 and South 33.00 feet to a point on the South right-of-way line of 3300 South; thence East 103.50 feet along the South right-of-way line of 3300 South; thence South 841.75 feet; thence West 103.50 feet; thence North 841.75 feet to the Point of Beginning.

Area 17 (Completely within unincorporated Weber County)

A parcel of land in part of the Northeast 1/4 of Section 4 and the Northwest 1/4 of Section 3, T5N, R2W, Salt Lake Base and Meridian, Weber County, Utah, described as having a POINT OF BEGINNING being N00°53'10"E 1679.74 feet along the line between said Section 3 and said Section 4 from the 1/4 corner between said Sections 3 and 4; thence continuing along said line N00°53'10"E 234.75 feet; thence N89°06'50"W 200.00 feet; thence N00°53'10"E 72.00 feet; thence S89°06'50"E 200.00 feet; thence S89°13'53"E 429.00 feet; thence S00°53'10"W 156.75 feet; thence N89°13'53"W 122.00 feet; thence S00°53'10"W 150.00 feet; thence N89°13'53"W 307.00 feet to the Point of Beginning.

Area 18 (Completely within West Haven City)

A parcel of land in part of the West 1/2 of Section 35, T6N, R2W, Salt Lake Base and Meridian, and in part of the Northwest 1/4 of Section 2, T5N, R2W, Salt Lake Base and Meridian, described as having a POINT OF BEGINNING being the Southwest corner of said Section 35; thence N00°54'04"E 2653.97 feet along the West line of said Section 35 to the West 1/4 corner of said Section 35; thence N00°43'06"E 150.00 feet along the West line of said Section 35; thence S89°21'42"E 604.80 feet; thence South 150.01 feet to a point on the E-W 1/4 line of said Section 35; thence S89°21'42"E 688.23 feet along the E-W 1/4 of said Section 35 to a point on the Westerly line of the Layton Canal; thence along the Westerly line of the Layton Canal the following ten courses:

(1)S36°16'48"W 56.12 feet, (2)154.97 feet along the arc of a curve to the left that has a radius of 250.00 feet and is subtended by a long chord with a bearing of S18°31'18"W and a length of 152.50 feet, (3)S00°45'47"W 1079.53 feet, (4)87.60 feet along the arc of a curve to the right that has a radius of 100.00 feet and is subtended by a long chord with a bearing of S25°51'32"W and a length of 84.83 feet, (5)S50°57'17"W 1087.44 feet, (6)130.63 feet along the arc of a curve to the left that has a radius of 150.00 feet and is subtended by a long chord with a bearing of S26°00'21"W and a length of 126.54 feet, (7)S01°03'25"W 499.40 feet, (8)S01°31'06"W 178.54 feet, (9) 164.49 feet along the arc of a curve to the right that has a radius of 105.00 feet and is subtended by a long chord with a bearing of S46°23'53"W and a length of 148.18 feet, and (10)N88°43'20"W 186.52 feet to a point on the West line of said Section 2; thence N00°51'40"E 281.00 feet along the West line of said Section 2 to the Point of Beginning.

Area 19 (Completely within West Haven City)

A parcel of land in part of the East 1/2 of Section 3, T5N, R2W, Salt Lake Base and Meridian, and in part of the West 1/2 of Section 2, T5N, R2W, Salt Lake Base and Meridian, described as having a POINT OF BEGINNING being S00°51'40"W 369.25 feet along the East line of said Section 3 from the Northeast corner of said Section 3 to a point on the South line of the Layton Canal; thence the following three courses along said line of the Layton Canal: (1)S89°12'02"E 173.38 feet, (2)116.09 feet along the arc of a curve to the left that has a radius of 269.54 feet and is subtended by a long chord with a bearing of N78°59'04"E and a length of 115.20 feet, and (3)N52°03'37"E 37.22 feet; thence S00°51'40"W 338.30 feet; thence N89°06'16"W 15.12 feet; thence S00°51'40"W 303.65 feet; thence S89°06'16"E 4.00 feet; thence S00°51'40"W 330.00 feet; thence S88°58'51"E 861.01 feet; thence S00°51'40"W 820.21 feet; thence S89°11'46"E 198.30 feet; thence S00°41'43"W 532.34 feet to a point on the E-W 1/4 line of said Section 2; thence S88°58'51"E 14.51 feet along the E-W 1/4 line of said Section 2 to a point on the Northwest right-of-way line of Midland Drive; thence S44°28'33"W 1444.34 feet along the Northwest right-of-way line of Midland Drive; thence North 87.63 feet; thence N89°11'25"W 381.69 feet to a point on the East line of said Section 3; thence S00°51'40"W 270.03 feet along the East line of said Section 3; thence N89°23'55"W 183.00 feet; thence S00°51'40"W 10.00 feet; thence N89°23'55"W 44.00 feet; thence S00°44'58"W 297.33 feet; thence N89°35'55"W 161.94 feet; thence S00°41'19"W 127.57 feet; thence N89°42'13"W 927.49 feet; thence N00°09'29"E 361.21 feet; thence N89°23'55"W 769.00 feet; thence South 5.93 feet; thence N89°54'31"W 317.94 feet; thence N08°06'24"E 300.10 feet to a point on the Easterly line of the Layton Canal; thence along the Easterly line of the Layton Canal the following six courses: (1)N19°06'24"E 896.34 feet, (2)62.50 feet along the arc of a curve to the right that has a radius of 50.00 feet and is subtended by a long chord with a bearing of N54°54'59"E and a length of 58.51 feet, (3)S89°16'25"E 720.78 feet, (4)N00°51'35"E 1429.02 feet, (5)87.02 feet along the arc of a curve to the right that has a radius of 100.00 feet and is subtended by a long chord with a bearing of N25°47'18"E and a length of 84.30 feet, and (6)N50°43'00"E 706.45 feet; thence S87°43'53"E 744.70 feet to a point on the East line of said Section 3; thence N00°51'40"E 479.15 feet along the East line of said Section 3 to the Point of Beginning.

Area 20 (Completely within West Haven City)

A parcel of land in part of the Northwest 1/4 of Section 2, T5N, R2W, Salt Lake Base and Meridian, Weber County, Utah, described as having a POINT OF BEGINNING being S88°29'17"E 1744.01 feet along the E-W 1/4 line of said Section 2 from the West 1/4 corner of said Section 2; thence N45°27'30"W 177.34 feet to a point on the SE line of Midland Drive; thence N44°32'30"E 68.85 feet along the said SE line; thence N45°27'30"W 356.40 feet; thence N44°32'30"E 150.00 feet; thence S45°27'30"E 356.40 feet to a point on the said SE line; thence N44°32'30"E 481.89 feet along the said SE line; thence S45°27'30"E 737.60 feet; thence S00°17'30"E 130.00 feet along the N-S 1/4 line of said Section 2; thence N88°29'17"W 891.81 feet along the E-W 1/4 line of said Section 2 to the Point of Beginning.

Area 21 (Completely within West Haven City)

A parcel of land in part of Section 3, T5N, R2W, Salt Lake Base and Meridian and in part of Section 4, T5N, R2W, Salt Lake Base and Meridian, Weber County, Utah, described as having a POINT OF BEGINNING being S00°53'10"W 1923.32 feet from the Northwest corner of said Section 3; thence S89°15'20"E 363.00 feet; thence S00°53'10"W 629.18 feet to a point on the E-W 1/4 line of said Section 3; thence S89°15'20"E 257.06 feet along the E-W 1/4 line of said Section 3; thence North 33.00 feet; thence N33°59'40"E 171.63 feet; thence N30°45'59"E 137.06 feet; thence S89°15'20"E 87.32 feet; thence S00°44'40"W 295.20 feet to a point on the E-W 1/4 line of said Section 3; thence S89°15'20"E 1470.57 feet along the E-W 1/4 line of said Section 3; thence N00°49'58"E 323.40 feet; thence S89°15'20"E 150.00 feet, thence N00°36'56"E 309.60 feet; thence S89°15'20"E 150.00 feet; thence N00°43'35"E 687.00 feet; thence S89°16'25"E 1224.59 feet to a point on the Westerly line of the Layton Canal; thence along the westerly line of the Layton Canal the following two courses, (1)33.92 feet along the arc of a curve to the left that has a radius of 200.00 feet and is subtended by a long chord with a bearing of S05°43'05"W and a length of 33.88 feet and (2)S00°51'35"W 1286.26 feet to a point on the E-W 1/4 line of said Section 3; thence N89°16'25"W 621.12 feet along the E-W 1/4 line of said Section 3; thence S00°43'35"W 33.00 feet to a point on the West line of the Layton Canal; thence along the westerly line of the Layton Canal the following five courses, (1)200.00 feet along the arc of a curve to the left that has a radius of 160.00 feet and is subtended by a long chord with a bearing of S54°55'00"W and a length of 187.23 feet, (2)S70°53'36"E 10.00 feet, (3)S19°06'24"W 965.70 feet, (4)36.40 feet along the arc of a curve to the left that has a radius of 200.00 feet and is subtended by a long chord with a bearing of S13°36'24"W and a length of 38.34 feet, and (5)S08°06'24"W 228.96 feet; thence N89°20'54"W 2751.19 feet to a point on the Section line between said Section 3 and said Section 4; thence N00°47'15"E 719.00 feet along the Section line between said Section 3 and said Section 4; thence West 310.00 feet; thence North 150.00 feet; thence West 161.63 feet; thence S82°39'38"W 1529.52 feet; thence N00°44'26"E 557.17 feet; thence N89°06'02"W 10.92 feet; thence 314.31 feet along the arc of a curve to the left that has a radius of 330.11 feet and is subtended by a long chord with a bearing of S63°37'19"W and a length of 302.57 feet; thence N53°39'18"W 30.00 feet; thence N89°17'29"W 125.67 feet; thence N00°44'02"E 341.22 feet; thence 124.31 feet along the arc of a curve to the right that has a radius of 50.00 feet and is subtended by a long chord with a bearing of N55°03'23"W and a length of 94.68 feet; thence N89°17'40"W 519.64 feet; thence S36°35'41"W 184.45 feet; thence West 1505.63 feet; thence North 1320.00 feet; thence East 1980.00 feet; thence S00°40'38"W 297.02 feet; thence East 156.04 feet; thence S00°24'08"W 296.99 feet; thence S89°06'04"E 2508.00 feet to the Point of Beginning.

Area 22 (Completely within West Haven City)

A parcel of land part of the Southwest 1/4 of Section 2, T5N, R2W, Salt Lake Base and Meridian, Weber County, Utah, described as having a POINT OF BEGINNING being S89°14'41"E 1501.86 feet along the E-W 1/4 line of said Section 2 to a point on the Southeast right-of-way line of Midland Drive and S44°29'10"W 398.94 feet along the Southeast right-of-way line of Midland Drive from the West 1/4 corner of said Section 2; thence S45°30'50"E 161.01 feet; thence S44°29'10"W 108.29 feet; thence N45°30'50"W 161.01 feet to a point on the Southeast right-of-way line of Midland Drive; thence N44°29'10"E 108.29 feet along the Southeast right-of-way line of Midland Drive to the Point of Beginning.

Area 23 (Completely within West Haven City)


A parcel of land in the Northeast 1/4 of Section 5, T5N, R2W, Salt Lake Base and Meridian, U.S. survey, beginning 1436.5 feet East from the Northwest corner of said 1/4 Section, and running thence East 1200 feet; thence South 874.75 feet; thence East 103.5 feet; thence South 461.75 feet; thence West 1267 feet; thence North 1336.5 feet to the Point of Beginning.

Excepting there from: A parcel of land in the Northeast 1/4 of Section 5, T5N, R2W, Salt Lake Base and Meridian, U.S. survey, described as follows: beginning at a point on the centerline of 3300 south street, said point being N88d34'02"W 652.90 feet from the Northeast corner of said section 5; thence S01d25'58"W 240.00feet; thence N88d34'02"W 200.00 feet; thence N01d25'58"E 240.00 feet to said centerline; thence S88d34'02"E along said centerline 200.00 feet to the Point of Beginning.

Area 24 (Completely within West Haven City)

A parcel of land being part of lot 4 of the Northwest 1/4 of Section 2, T5N, R2W, Salt Lake Base and Meridian, U.S. survey, beginning at a point on the South line of said lot 4, 304 feet east from the southwest corner and running thence North 330 feet; thence East 1016 feet, more or less, to the East line of lot 4; thence South 330 feet to the South line of lot 4; thence West 1016 feet, more or less, to the Point of Beginning.

Prepared by Robert C. Shepherd



Approved:

Val Surrage
Val Surrage, Manager,
Taylor-West Weber Water Improvement District

4-14-2008
Date


ACKNOWLEDGEMENT

State of Utah)
 §
County of Weber)

On this 14 day of April, 2008, before me, Shelley P Hadley, a notary public, personally appeared Val Surrage, proved on the basis of satisfactory evidence to be the person whose name is subscribed to this instrument, and acknowledged he executed the same. Witness my hand and official seal.

Public Notary Seal

Shelley P Hadley
Notary Public



TAYLOR-WEST WEBER WATER IMPROVEMENT DISTRICT

RESOLUTION 08-02

**Annexation Approval Resolution
(service for twelve consecutive months)**

WHEREAS, the Taylor-West Weber Water Improvement District (the "District") is a duly organized improvement district located in Weber County, Utah, established and operating as prescribed in Title 17B, Chapter 2a, Part 4 of the Utah Code and other relevant portions of Title 17B of the Utah Code;

WHEREAS, the District owns and operates a culinary water delivery system which serves a portion of Weber County, Utah;

WHEREAS, the District Board of Trustees (the "Board") has the statutory authority to annex areas into the District pursuant to the requirements of Title 17B, Chapter 1, Part 4 of the Utah Code, which outlines the procedure to be followed to accomplish such annexations;

WHEREAS, due to the fact that the District had provided culinary water service to areas lying outside of the District's boundaries, which areas are described or otherwise identified in attached Exhibit "A" (the Annexation Area), for a period in excess of twelve consecutive months, the Board adopted a resolution initiating annexation proceedings for the Annexation Area as authorized by Utah Code Ann. § 17B-1-403(1)(c);

WHEREAS, the Board, with a quorum present, held a public hearing on the proposed annexation of the Annexation Area into the District in accordance with the requirements of Utah Code Ann. § 17B-1-409;

WHEREAS, prior to holding the public hearing, notice of the hearing was issued as required by Utah Code Ann. § 17B-1-410;

WHEREAS, more than 30 days has elapsed since the date of the public hearing and protests have not been filed by the owners of private real property located within the Annexation Area that covers at least 10% of the total private land area within the Annexation Area and is equal in assessed value to at least 10% of the assessed value of all private real property within the Annexation Area or by registered voters residing within the Annexation Area equal in number to at least 10% of the number of votes cast within the Annexation Area for the office of Governor at the last regular general election, and fewer than 30 days have expired since the expiration of the protest period;

WHEREAS, pursuant to Utah Code Ann. § 17B-1-414, the District Board of Trustees is authorized to adopt a resolution approving the annexation of the Annexation Area;

WHEREAS, no part of the area proposed to be annexed is located within the boundaries of any local district or special service district which is authorized to perform the same functions or provide the same services as the District nor is it located within the boundaries of any municipality or any county that provides the same service that the District provides;

WHEREAS, it is not necessary to provide a notice of the proposed annexation to any county or municipality pursuant to Utah Code Ann. § 17B-1-406 and the provisions of Utah Code Ann§ 17B-1-407 through -408 are not applicable; and

WHEREAS, the District Board has determined that all applicable statutory requirements have been satisfied and, having considered the proposed annexation, has determined it to be in the best general interest of the District and of the property owners, residents and taxpayers within both the District as presently constituted and the Annexation Area for the proposed annexation to be completed.

NOW, THEREFORE, BE IT RESOLVED by the Board of Trustees of the Taylor-West Weber Water Improvement District, as follows:

1. That all of the legal requirements stated in Title 17B, Chapter 1, Part 4 of the Utah Code that must be satisfied before the adoption of this Resolution have been satisfied.


2. That, in accordance with Utah Code Ann. § 17B-1-414, the real property described and/or otherwise identified in attached Exhibit "A," which is incorporated by reference as part of this Resolution, shall be and hereby is annexed into and, from the effective date of the annexation, shall be part of the Central Weber Sewer Improvement District.

3. That, from and after the issuance by the Lt. Governor of a certificate of annexation pursuant to Utah Code Ann. §§ 67-1a-6.5(7) and 17B-1-414(3)(a), the Annexation Area shall be an integral part of the District and the taxable property located within the Annexation Area shall be subject to taxation for the purposes of the District should the District impose a property tax, including the payment of any bonds and other obligations now outstanding or hereafter authorized and issued. All properties within and users of services provided by the District, as enlarged by this annexation, shall be subject to the payment of service and user fees and such other applicable fees and charges as may be assessed from time to time by the District and shall be subject to all rules, regulations, powers and authority of the District and of the Board as provided by law or otherwise.

4. That the Chairman and/or General Manager of the District be and are instructed, within 30 days after adoption of this Annexation Resolution, to file a written Notice of Entity Boundary Change with the Lt. Governor of the State of Utah, accompanied by a copy of this Resolution and an accurate map and/or legal description of the boundaries of the Annexation Area which is adequate for the purposes of the County Assessor and the County Recorder. The certificate of boundary change issued by the Lt. Governor shall be maintained with the District's records.

5. That this Resolution shall take effect immediately upon its approval and adoption but the annexation shall not be complete until the date on which the Lt. Governor issues the certificate of boundary change.

Approved and adopted by the Board of Trustees of the Taylor-West Weber Water Improvement District this 21st day of April, 2008.


Chairman

ATTEST:


Clerk

EXHIBIT A
Annexation Area

Area 1 (Completely within Hooper City)

A parcel of land in the Northwest 1/4 of Section 7, T5N, R2W, Salt Lake Base and Meridian, Weber County, Utah, described as having a POINT OF BEGINNING being S00°40'E 70.00 feet along the N-S 1/4 line of said Section 7, from the North 1/4 corner of said Section 7; thence continuing S00°40'E 150.00 feet along the N-S 1/4 line of said Section 7; thence S89°20'W 290.00 feet; thence N00°40'W 149.54 feet; thence N89°14'30"E 290.00 feet to the Point of Beginning.

Area 2 (Completely within Hooper City)

A parcel of land in the Southwest 1/4 of Section 6, T5N, R2W, Salt Lake Base and Meridian, Weber County, Utah, being the South 301.01 feet of Lot 3 of "Westland Subdivision", a subdivision as recorded in Book 47 on Page 087 of Weber County Records.

Area 3 (Completely within Hooper City)

All of Lot 1 of "Mosquito Ranch Subdivision" as recorded in Book 42 on Page 077 of Weber County Records, all of Lot 1B of a Division of "Jolly Ranch Estate Subdivision" as recorded in Book 32 on Page 014 of Weber County Records, all of Lot 1 and all of Lot 3 of "Stoddard and Finster Subdivision" as recorded in Book 52 on Page 088 of Weber County Records, being subdivisions of part of the Northwest 1/4 of Section 6, T5N, R2W, Salt Lake Base and Meridian, Weber County, Utah; also the following described parcel: having a POINT OF BEGINNING being the Northeast corner of Lot 1 of said "Stoddard and Finster Subdivision"; thence North along the West right-of-way line of 5500 West Street 151.00 feet; thence N85°56'21"W 300.50 feet; thence S00°44'58"W 167.06 feet; thence S89°00'11"E 300.00 feet to the Point of Beginning.

Area 4 (Completely within Hooper City)

A parcel of land in the Southeast 1/4 of Section 31, T6N, R2W, Salt Lake Base and Meridian, Weber County, Utah, being all of Lot 1 of "Gooch Subdivision", a subdivision as recorded in Book 36 on Page 010 of Weber County Records.

Area 5 (Completely within unincorporated Weber County)

A parcel of land in the Northeast 1/4 of Section 31, T6N, R2W, Salt Lake Base and Meridian, Weber County, Utah, being the South 660.00 feet of the Southeast 1/4 of the Northeast 1/4 of said Section 31.

Area 6 (Completely within unincorporated Weber County)

A parcel of land in the East 1/2 of Section 30, T6N, R2W, Salt Lake Base and Meridian, Weber County, Utah, described as having a POINT OF BEGINNING being S00°41'31"W 473.29 feet along the East line of said Section 30, from the Northeast corner of said Section 30; thence continuing S00°41'31"W 2181.03 feet along the East line of said Section 30 to the East 1/4 corner of said Section 30; thence S00°43'08"W 660.00 feet along the East line of said Section 30; thence N89°16'52"W 1320.00 feet; thence N00°43'08"E 660.00 feet; thence N89°16'52"W 1274.56 feet; thence N01°00'00"E 1770.26 feet; thence S88°28'00"E 664.00 feet; thence S01°32'00"W 10.00 feet; thence S88°28'00"E 17.00 feet; thence N01°32'00"E 10.00 feet; thence S88°28'00"E 113.00 feet; thence S88°15'00"E 472.00 feet; thence S88°56'00"E 824.63 feet; thence N00°41'31"E 274.27 feet; thence S89°25'52"E 177.55 feet; thence N00°41'31"E 160.01 feet; thence S89°25'52"E 317.05 feet to the Point of Beginning

Area 7 (Completely within unincorporated Weber County)

A parcel of land in the North 1/2 of Section 19, T6N, R2W, Salt Lake Base and Meridian, Weber County, Utah, described as having a POINT OF BEGINNING being N86°44'10"W 1980.00 feet along the North line of said Section 19, from the Northeast corner of said Section 19; thence S01°30'15"W 1870.01 feet; thence N89°14'49"W 1105.26 feet; thence N00°45'11"E 90.00 feet; thence N89°14'51"W 1190.16 feet; thence N02°30'50"E 326.57 feet to a point on the centerline of the Weber River; thence the following six courses along the centerline of the Weber River: (1)N50°26'19"E 509.87 feet, (2)N47°00'36"E 97.11 feet, (3)N52°55'00"E 400.00 feet, (4)N39°23'45"E 335.34 feet, (5)N20°39'09"E 316.32 feet, and (6)N05°57'37"E 305.16 feet to a point of intersection of the centerline of the Weber River with the North line of said Section 19; thence S86°44'10"E 1191.43 feet along the North line of said Section 19 to the Point of Beginning.

Area 8(Completely within unincorporated Weber County)

A parcel of land in part of the East 1/2 of Section 18, T6N, R2W, Salt Lake Base and Meridian, Weber County, Utah, described as having a POINT OF BEGINNING being the East 1/4 corner of said Section 18; thence South 1320.00 feet along the East line of said Section 18; thence West 1402.50 feet; thence North 1320.00 feet to a point on the E-W 1/4 line of said Section 18; thence East along the E-W 1/4 line to a point on the centerline of the Weber River; thence Southerly, Easterly, and Northerly along the centerline of the Weber River to a point which is 1963.50 feet North of the E-W 1/4 line of said Section 18; thence East 792.00 feet to a point on the East line of said Section 18; thence South 1963.50 feet along the East line of said Section 18 to the Point of Beginning.

Area 9 (Completely within unincorporated Weber County)

A parcel of land in part of the Southeast 1/4 of Section 15, T6N, R2W, Salt Lake Base and Meridian, Weber County, Utah, described as having a POINT OF BEGINNING being on the West right-of-way line of 2700 West, said point being 117.20 feet North and Northeasterly 150.00 feet along the West right-of-way line of 2700 West from the intersection of the South line of said Section 15 and the West right-of-way line of 2700 West; thence West 290.00 feet; thence North 150.00 feet; thence East to the West right-of-way line of 2700 West; thence Southwesterly along the West right-of-way line of 2700 West to the Point of Beginning.

Area 10 and 11 (Completely within unincorporated Weber County)

A parcel of land in parts of Section 22 and Section 23, T6N, R2W, Salt Lake Base and Meridian, Weber County, Utah, described as having a POINT OF BEGINNING being the Northeast corner of said Section 22; thence S00°41'10"W 723.71 feet along the section line between Section 22 and Section 23; thence N86°03'39"E 152.28 feet; thence S04°52'40"W 304.15 feet; thence S86°03'39"W 129.98 feet; thence S00°41'10"W 1611.03 feet along the section line between Section 22 and Section 23; thence N89°09'34"W 800.11 feet along the E-W 1/4 of said Section 22; thence South 22.52 feet; thence N88°53'06"W 386.67 feet to a point on the East right-of-way line of 2900 West; thence N29°16'16"E 23.50 feet along the East right-of-way line of 2900 West; thence N89°09'34"W 799.96 feet along the E-W 1/4 line of said Section 22 to a point on the centerline of a canal; thence Southwesterly along the centerline of a canal the following three courses: (1)S46°20'26"W 505.78 feet, (2)S44°35'26"W 196.50 feet, and (3)S43°15'26"W 249.97 feet; thence N00°47'26"E 680.99 feet to the Center Corner of said Section 22; thence N89°09'34"W 218.40 feet along the E-W 1/4 line of said Section 22; thence N00°43'39"E 805.01 feet to a point on the South right-of-way line of the Southern Pacific Railroad; thence S89°14'16"E 2123.17 feet along the South right-of-way line of the Southern Pacific Railroad to a point on the East right-of-way line of 2900 West; thence N29°16'16"E 345.61 feet along the East right-of-way line of 2900 West to a point on the North right-of-way line of 1200 South; thence N89°13'06"W 731.46 feet along the North right-of-way line of 1200 South; thence North 1521.47 feet to a point on the North line of said Section 22; thence S89°19'39"E 1320.00 feet along the North line of said Section 22 to the Point of Beginning.

Area 12 (Completely within unincorporated Weber County)

All of "Wally's Acre Cluster Subdivision 3", a subdivision of part of the Northwest 1/4 of Section 27, T6N, R2W, Salt Lake Base and Meridian, Weber County, Utah, as recorded in Book 65 on Page 091 of Weber County Records.

Area 13 (Completely within West Haven City)

A parcel of land in the Northeast 1/4 of Section 27, T6N, R2W, Salt Lake Base and Meridian, Weber County, Utah, described as having a POINT OF BEGINNING being the North 1/4 corner of said Section 27; thence East 453.00 feet along the North line of said Section 27, thence South 578.00 feet; thence West 300.00 feet; thence South 742.00 feet; thence West 153.00 feet; thence North 1320.00 feet along the N-S 1/4 line of said Section 27 to the Point of Beginning.

Area 14 (Completely within West Haven City)

Lot 71 "Windsor Farms Subdivision Phase 2", a subdivision of part of the Northwest 1/4 of Section 34, T6N, R2W, Salt Lake Base and Meridian, Weber County, Utah, as recorded in Book 62 on Page 014 of Weber County Records.

Area 15 (Completely within unincorporated Weber County)

Lot 1 "Favero Subdivision", a subdivision of part of the Northeast 1/4 of Section 5, T5N, R2W, Salt Lake Base and Meridian, Weber County, Utah, as recorded in Book 45 on Page 001 of Weber County Records.

Area 16 (Completely within unincorporated Weber County)

A parcel of land in part of the Northeast 1/4 of Section 5, T5N, R2W, Salt Lake Base and Meridian, Weber County, Utah, described as having a POINT OF BEGINNING being East 2480.00 feet along the North line of said Section 5 from the North 1/4 corner of said Section 5 and South 33.00 feet to a point on the South right-of-way line of 3300 South; thence East 103.50 feet along the South right-of-way line of 3300 South; thence South 841.75 feet; thence West 103.50 feet; thence North 841.75 feet to the Point of Beginning.

Area 17 (Completely within unincorporated Weber County)

A parcel of land in part of the Northeast 1/4 of Section 4 and the Northwest 1/4 of Section 3, T5N, R2W, Salt Lake Base and Meridian, Weber County, Utah, described as having a POINT OF BEGINNING being N00°53'10"E 1679.74 feet along the line between said Section 3 and said Section 4 from the 1/4 corner between said Sections 3 and 4; thence continuing along said line N00°53'10"E 234.75 feet; thence N89°06'50"W 200.00 feet; thence N00°53'10"E 72.00 feet; thence S89°06'50"E 200.00 feet; thence S89°13'53"E 429.00 feet; thence S00°53'10"W 156.75 feet; thence N89°13'53"W 122.00 feet; thence S00°53'10"W 150.00 feet; thence N89°13'53"W 307.00 feet to the Point of Beginning.

Area 18 (Completely within West Haven City)

A parcel of land in part of the West 1/2 of Section 35, T6N, R2W, Salt Lake Base and Meridian, and in part of the Northwest 1/4 of Section 2, T5N, R2W, Salt Lake Base and Meridian, described as having a POINT OF BEGINNING being the Southwest corner of said Section 35; thence N00°54'04"E 2653.97 feet along the West line of said Section 35 to the West 1/4 corner of said Section 35; thence N00°43'06"E 150.00 feet along the West line of said Section 35; thence S89°21'42"E 604.80 feet; thence South 150.01 feet to a point on the E-W 1/4 line of said Section 35; thence S89°21'42"E 688.23 feet along the E-W 1/4 of said Section 35 to a point on the Westerly line of the Layton Canal; thence along the Westerly line of the Layton Canal the following ten courses: (1)S36°16'48"W 56.12 feet, (2)154.97 feet along the arc of a curve to the left that has a radius of 250.00 feet and is subtended by a long chord with a bearing of S18°31'18"W and a length of 152.50 feet, (3)S00°45'47"W 1079.53 feet, (4)87.60 feet along the arc of a curve to the right that has a radius of 100.00 feet and is subtended by a long chord with a bearing of S25°51'32"W and a length of 84.83 feet, (5)S50°57'17"W 1087.44 feet, (6)130.63 feet along the arc of a curve to the left that has a radius of 150.00 feet and is subtended by a long chord with a bearing of S26°00'21"W and a length of 126.54 feet, (7)S01°03'25"W 499.40 feet, (8)S01°31'06"W 178.54 feet, (9) 164.49 feet along the arc of a curve to the right that has a radius of 105.00 feet and is subtended by a long chord with a bearing of S46°23'53"W and a length of 148.18 feet, and (10)N88°43'20"W 186.52 feet to a point on the West line of said Section 2; thence N00°51'40"E 281.00 feet along the West line of said Section 2 to the Point of Beginning.

Area 19 (Completely within West Haven City)

A parcel of land in part of the East 1/2 of Section 3, T5N, R2W, Salt Lake Base and Meridian, and in part of the West 1/2 of Section 2, T5N, R2W, Salt Lake Base and

Meridian, described as having a POINT OF BEGINNING being S00°51'40"W 369.25 feet along the East line of said Section 3 from the Northeast corner of said Section 3 to a point on the South line of the Layton Canal; thence the following three courses along said line of the Layton Canal: (1)S89°12'02"E 173.38 feet, (2)116.09 feet along the arc of a curve to the left that has a radius of 269.54 feet and is subtended by a long chord with a bearing of N78°59'04"E and a length of 115.20 feet, and (3)N52°03'37"E 37.22 feet; thence S00°51'40"W 338.30 feet; thence N89°06'16"W 15.12 feet; thence S00°51'40"W 303.65 feet; thence S89°06'16"E 4.00 feet; thence S00°51'40"W 330.00 feet; thence S88°58'51"E 861.01 feet; thence S00°51'40"W 820.21 feet; thence S89°11'46"E 198.30 feet; thence S00°41'43"W 532.34 feet to a point on the E-W 1/4 line of said Section 2; thence S88°58'51"E 14.51 feet along the E-W 1/4 line of said Section 2 to a point on the Northwest right-of-way line of Midland Drive; thence S44°28'33"W 1444.34 feet along the Northwest right-of-way line of Midland Drive; thence North 87.63 feet; thence N89°11'25"W 381.69 feet to a point on the East line of said Section 3; thence S00°51'40"W 270.03 feet along the East line of said Section 3; thence N89°23'55"W 183.00 feet; thence S00°51'40"W 10.00 feet; thence N89°23'55"W 44.00 feet; thence S00°44'58"W 297.33 feet; thence N89°35'55"W 161.94 feet; thence S00°41'19"W 127.57 feet; thence N89°42'13"W 927.49 feet; thence N00°09'29"E 361.21 feet; thence N89°23'55"W 769.00 feet; thence South 5.93 feet; thence N89°54'31"W 317.94 feet; thence N08°06'24"E 300.10 feet to a point on the Easterly line of the Layton Canal; thence along the Easterly line of the Layton Canal the following six courses: (1)N19°06'24"E 896.34 feet, (2)62.50 feet along the arc of a curve to the right that has a radius of 50.00 feet and is subtended by a long chord with a bearing of N54°54'59"E and a length of 58.51 feet, (3)S89°16'25"E 720.78 feet, (4)N00°51'35"E 1429.02 feet, (5)87.02 feet along the arc of a curve to the right that has a radius of 100.00 feet and is subtended by a long chord with a bearing of N25°47'18"E and a length of 84.30 feet, and (6)N50°43'00"E 706.45 feet; thence S87°43'53"E 744.70 feet to a point on the East line of said Section 3; thence N00°51'40"E 479.15 feet along the East line of said Section 3 to the Point of Beginning.

Area 20 (Completely within West Haven City)

A parcel of land in part of the Northwest 1/4 of Section 2, T5N, R2W, Salt Lake Base and Meridian, Weber County, Utah, described as having a POINT OF BEGINNING being S88°29'17"E 1744.01 feet along the E-W 1/4 line of said Section 2 from the West 1/4 corner of said Section 2; thence N45°27'30"W 177.34 feet to a point on the SE line of Midland Drive; thence N44°32'30"E 68.85 feet along the said SE line; thence N45°27'30"W 356.40 feet; thence N44°32'30"E 150.00 feet; thence S45°27'30"E 356.40 feet to a point on the said SE line; thence N44°32'30"E 481.89 feet along the said SE line; thence S45°27'30"E 737.60 feet; thence S00°17'30"E 130.00 feet along the N-S 1/4 line of said Section 2; thence N88°29'17"W 891.81 feet along the E-W 1/4 line of said Section 2 to the Point of Beginning.

Area 21 (Completely within West Haven City)

A parcel of land in part of Section 3, T5N, R2W, Salt Lake Base and Meridian and in part of Section 4, T5N, R2W, Salt Lake Base and Meridian, Weber County, Utah, described as having a POINT OF BEGINNING being S00°53'10"W 1923.32 feet from the Northwest corner of said Section 3; thence S89°15'20"E 363.00 feet; thence S00°53'10"W

629.18 feet to a point on the E-W 1/4 line of said Section 3; thence S89°15'20"E 257.06 feet along the E-W 1/4 line of said Section 3; thence North 33.00 feet; thence N33°59'40"E 171.63 feet; thence N30°45'59"E 137.06 feet; thence S89°15'20"E 87.32 feet; thence S00°44'40"W 295.20 feet to a point on the E-W 1/4 line of said Section 3; thence S89°15'20"E 1470.57 feet along the E-W 1/4 line of said Section 3; thence N00°49'58"E 323.40 feet; thence S89°15'20"E 150.00 feet, thence N00°36'56"E 309.60 feet; thence S89°15'20"E 150.00 feet; thence N00°43'35"E 687.00 feet; thence S89°16'25"E 1224.59 feet to a point on the Westerly line of the Layton Canal; thence along the westerly line of the Layton Canal the following two courses, (1)33.92 feet along the arc of a curve to the left that has a radius of 200.00 feet and is subtended by a long chord with a bearing of S05°43'05"W and a length of 33.88 feet and (2)S00°51'35"W 1286.26 feet to a point on the E-W 1/4 line of said Section 3; thence N89°16'25"W 621.12 feet along the E-W 1/4 line of said Section 3; thence S00°43'35"W 33.00 feet to a point on the West line of the Layton Canal; thence along the westerly line of the Layton Canal the following five courses, (1)200.00 feet along the arc of a curve to the left that has a radius of 160.00 feet and is subtended by a long chord with a bearing of S54°55'00"W and a length of 187.23 feet, (2)S70°53'36"E 10.00 feet, (3)S19°06'24"W 965.30 feet, (4)36.40 feet along the arc of a curve to the left that has a radius of 200.00 feet and is subtended by a long chord with a bearing of S13°36'24"W and a length of 38.34 feet, and (5)S08°06'24"W 228.96 feet; thence N89°20'54"W 2751.19 feet to a point on the Section line between said Section 3 and said Section 4; thence N00°47'15"E 719.00 feet along the Section line between said Section 3 and said Section 4; thence West 310.00 feet; thence North 150.00 feet; thence West 161.63 feet; thence S82°39'38"W 1529.52 feet; thence N00°44'26"E 557.17 feet; thence N89°06'02"W 10.92 feet; thence 314.31 feet along the arc of a curve to the left that has a radius of 330.11 feet and is subtended by a long chord with a bearing of S63°37'19"W and a length of 302.57 feet; thence N53°39'18"W 30.00 feet; thence N89°17'29"W 125.67 feet; thence N00°44'02"E 341.22 feet; thence 124.31 feet along the arc of a curve to the right that has a radius of 50.00 feet and is subtended by a long chord with a bearing of N55°03'23"W and a length of 94.68 feet; thence N89°17'40"W 519.64 feet; thence S36°35'41"W 184.45 feet; thence West 1505.63 feet; thence North 1320.00 feet; thence East 1980.00 feet; thence S00°40'38"W 297.02 feet; thence East 156.04 feet; thence S00°24'08"W 296.99 feet; thence S89°06'04"E 2508.00 feet to the Point of Beginning.

Area 22 (Completely within West Haven City)

A parcel of land part of the Southwest 1/4 of Section 2, T5N, R2W, Salt Lake Base and Meridian, Weber County, Utah, described as having a POINT OF BEGINNING being S89°14'41"E 1501.86 feet along the E-W 1/4 line of said Section 2 to a point on the Southeast right-of-way line of Midland Drive and S44°29'10"W 398.94 feet along the Southeast right-of-way line of Midland Drive from the West 1/4 corner of said Section 2; thence S45°30'50"E 161.01 feet; thence S44°29'10"W 108.29 feet; thence N45°30'50"W 161.01 feet to a point on the Southeast right-of-way line of Midland Drive; thence N44°29'10"E 108.29 feet along the Southeast right-of-way line of Midland Drive to the Point of Beginning.

Area 23 (Completely within West Haven City)

A parcel of land in the Northeast 1/4 of Section 5, T5N, R2W, Salt Lake Base and Meridian, U.S. survey, beginning 1436.5 feet East from the Northwest corner of said 1/4

Section, and running thence East 1200 feet; thence South 874.75 feet; thence East 103.5 feet; thence South 461.75 feet; thence West 1267 feet; thence North 1336.5 feet to the Point of Beginning.

Excepting therefrom: A parcel of land in the Northeast 1/4 of Section 5, T5N, R2W, Salt Lake Base and Meridian, U.S. survey, described as follows: beginning at a point on the centerline of 3300 South Street, said point being N88d34'02"W 652.90 feet from the Northeast corner of said Section 5; thence S01d25'58"W 240.00 feet; thence N88d34'02"W 200.00 feet; thence N01d25'58"E 240.00 feet to said centerline; thence S88d34'02"E along said centerline 200.00 feet to the Point of Beginning.

Area 24 (Completely within West Haven City)

A parcel of land being part of lot 4 of the Northwest 1/4 of Section 2, T5N, R2W, Salt Lake Base and Meridian, U.S. survey, beginning at a point on the South line of said lot 4, 304 feet east from the southwest corner and running thence North 330 feet; thence East 1016 feet, more or less, to the East line of lot 4; thence South 330 feet to the South line of lot 4; thence West 1016 feet, more or less, to the Point of Beginning.