

STATE OF UTAH




OFFICE OF THE LIEUTENANT GOVERNOR

CERTIFICATE OF BOUNDARY ADJUSTMENT

I, GREG BELL, LIEUTENANT GOVERNOR OF THE STATE OF UTAH, HEREBY CERTIFY THAT there has been filed in my office a notice of boundary adjustment from the SPRINGVILLE DRAINAGE DISTRICT, dated December 9<sup>th</sup>, 2009, complying with Section 17B-1-417, Utah Code Annotated, 1953, as amended.

NOW, THEREFORE, notice is hereby given to all whom it may concern that the attached is a true and correct copy of the notice of boundary adjustment, referred to above, on file with the Office of the Lieutenant Governor pertaining to SPRINGVILLE DRAINAGE DISTRICT, located in Utah County, State of Utah.



IN TESTIMONY WHEREOF, I have hereunto set my hand and affixed the Great Seal of the State of Utah at Salt Lake City, this 23<sup>rd</sup> day of December, 2009.

A handwritten signature in cursive script that reads "Greg Bell".

GREG BELL  
Lieutenant Governor



**FRANSON**  
CIVIL ENGINEERS

*The Water Resource Specialists*

December 18, 2009

Mr. Justin Siebenhaar  
Office of the Lieutenant Governor  
210 North 1950 West  
Salt Lake City, UT 84134

Dear Justin:

In response to the Notice of Rejection letter from the Office of the Lieutenant Governor sent November 5, 2009 to the Springville Drainage District, regarding their proposed boundary adjustment, I have enclosed a copy of the recorded plat of Springville Drainage District's boundary adjustment, which meets the requirements of Utah Code 17B-1-417(6)(a)(ii) and Utah Code 17-23-29(4). The original plat is located at the Utah County Recorder.

Please call if you have any questions. Thank you.

Sincerely,

Daniel S. Bolke, P.E.

Enclosure

cc: Carl Carpenter (w/ enclosure)  
Springville Drainage District  
1246 East 100 South  
Springville, UT 84663

Barry Prettyman (w/ enclosure)  
Cole Surveying & Engineering  
251 W. State Rd. 198, Suite 2  
P.O. Box 1053  
Salem, UT 84653

**Received**

**DEC 21 2009**

**Greg Bell**  
Lieutenant Governor



**SPRINGVILLE DRAINAGE DISTRICT**

25 West 200 South #5

PO Box 745

Springville, Utah 84663-0745

(801) 491-2985

sprinirco@qwestoffice.net

*Carl H. Carpenter,  
President*

*Marlin E. Boyer  
Trustee*

*Calvin V. Crandall  
Secretary/Treasurer*

**Resolution No. 2009-01**

**RESOLUTION CHANGING THE BOUNDARY OF  
SPRINGVILLE DRAINAGE DISTRICT**

WHEREAS, the Board of Trustees of the Springville Drainage District has the authority pursuant to Section 17B-1-417, Utah Code Annotated, 2006 as amended, to change the boundary of said district,

WHEREAS, the Board of Trustees of the Springville Drainage District, desires to change the boundary of said Springville Drainage District, complying with the provisions of Section 17B-1-417, Utah Code Annotated, 2006 as amended, and

WHEREAS, the Board of Trustees of the Springville Drainage District held a public hearing on the proposed boundary change of the district on October 21, 2009;

WHEREAS, there being no protests at said hearing;

NOW THEREFORE, be it hereby resolved that the Board of Trustees of the Springville Drainage District does hereby approve and adopt the new boundary description and plat dated December 9, 2009 as recorded with the Utah County Recorder on December 17, 2009.

SPRINGVILLE DRAINAGE DISTRICT

*Carl H. Carpenter*

Carl H. Carpenter, President

ATTEST:

*[Signature]*  
\_\_\_\_\_  
12/23/2009



Sec 1, T8S, R2E 70-131  
 6 11 11 11 11 11  
 5 11 11 11 11 11  
 4 11 11 11 11 11  
 3 11 11 11 11 11  
 2 11 11 11 11 11  
 1 11 11 11 11 11

**ENGINEERS/SURVEYOR'S CERTIFICATE**

I, **FRANSON**, DO HEREBY CERTIFY THAT I AM A REGISTERED LAND SURVEYOR, AND THAT I HOLD CERTIFICATE NO. **16560**, AS PROVIDED UNDER THE LAWS OF THE STATE OF UTAH. FURTHER CERTIFY THAT THIS IS A TRUE AND ACCURATE COPY OF THE TRACT OF LAND TO BE CONTAINED IN THE SPRINGVILLE DRAINAGE DISTRICT, UTAH COUNTY, UTAH.

*Carl Carpenter*  
 DATE: **10-21-2009**  
 TITLE: **PRESIDENT**

**ACCEPTANCE BY SPRINGVILLE DRAINAGE DISTRICT**  
 POLICY REGISTRATION ADOPTED BY SPRINGVILLE DRAINAGE DISTRICT  
 ON **10-21-2009** NAME \_\_\_\_\_  
 PROTEST FILED BY: \_\_\_\_\_  
 SPRINGVILLE DRAINAGE DISTRICT ACTION: **OCTOBER 21, 2009**

BOUNDARY ADJUSTMENT READY TO RECORD  
 NO PROTESTS RECEIVED: **OCTOBER 21, 2009**  
 DATE \_\_\_\_\_  
 APPROVED BY SPRINGVILLE DRAINAGE DISTRICT: **OCTOBER 21, 2009**  
 DATE \_\_\_\_\_

*Carl Carpenter*  
 TITLE: **PRESIDENT**  
 ATTEST: *Carl Carpenter*  
 TITLE: **SECRETARY**

**UTAH COUNTY SURVEYOR**  
 THIS PLAT HAS BEEN REVIEWED BY THE COUNTY SURVEYOR AND IS HEREBY CERTIFIED AS A FINAL LOCAL ENTRY PLAT, PURSUANT TO UTAH CODE ANNOTATED 17-23-20 AS AMENDED.

DATE: **10/21/09**  
 BY: *Robert R. Franson*  
 UTAH COUNTY SURVEYOR  
 (SEE SEAL BELOW)

BOUNDARY DESCRIPTION ON SHEET 3  
 LOCAL ENTRY PLAT

**SPRINGVILLE DRAINAGE DISTRICT**

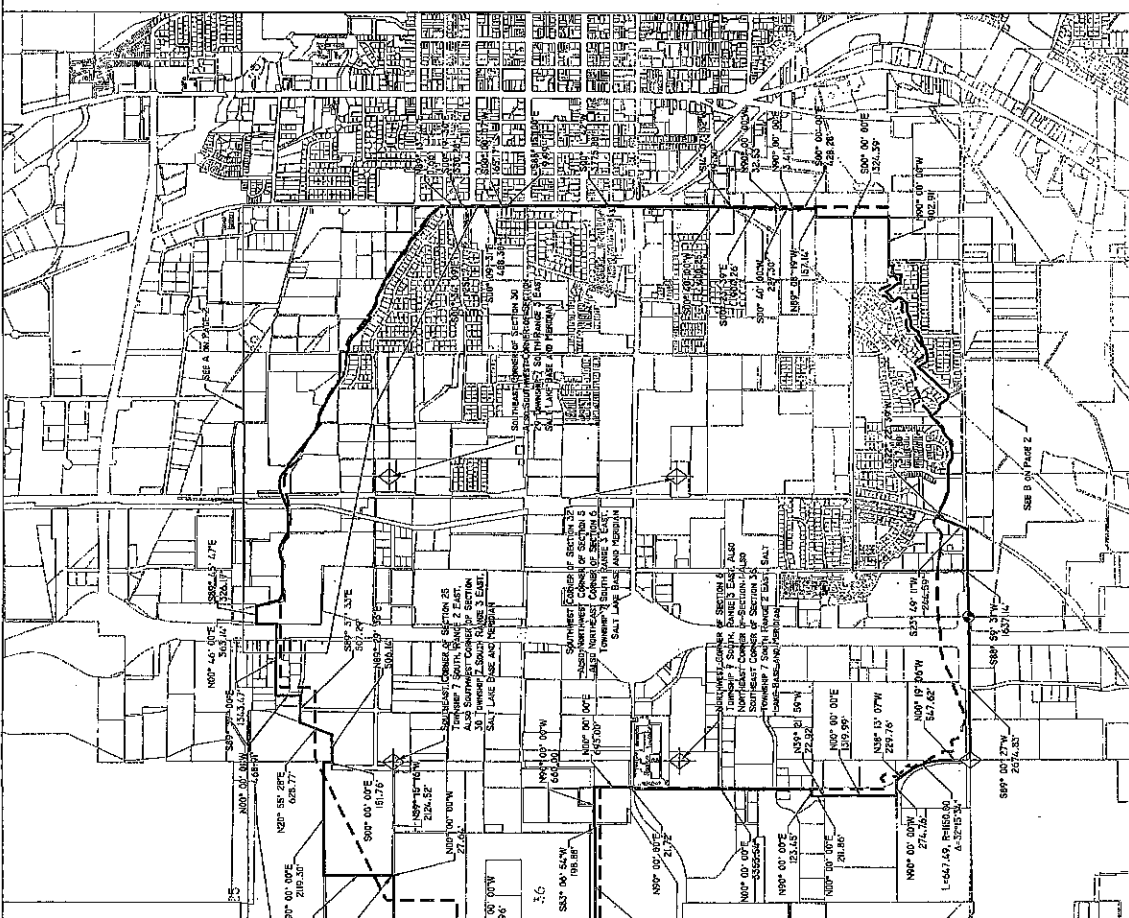
SPRINGVILLE DRAINAGE DISTRICT, UTAH COUNTY, UTAH

SCALE: **1" = 1000'**  
 SURVEYOR'S SEAL  
 COUNTY SURVEYOR SEAL  
 DECEMBER 9, 2009  
 COUNTY PUBLIC SEAL  
 COUNTY CLERK SEAL  
 COUNTY ENGINEER SEAL  
 COUNTY COMMISSIONER SEAL  
 COUNTY ATTORNEY SEAL  
 COUNTY SHERIFF SEAL  
 COUNTY JUDGE SEAL  
 COUNTY CLERK SEAL



CURT REICHERT SEAL

UTAH COUNTY SURVEYOR  
 FRANSON CIVIL ENGINEERS  
 1000 N. 1000 W. SALT LAKE CITY, UT 84116  
 (801) 488-1111  
 WWW.FRANSONENGINEERS.COM



**LEGEND**

- PROPOSED SPRINGVILLE DRAINAGE DISTRICT BOUNDARY
- EXISTING SPRINGVILLE DRAINAGE DISTRICT BOUNDARY
- PARCELS
- SECTION CORNER
- QUARTER CORNER

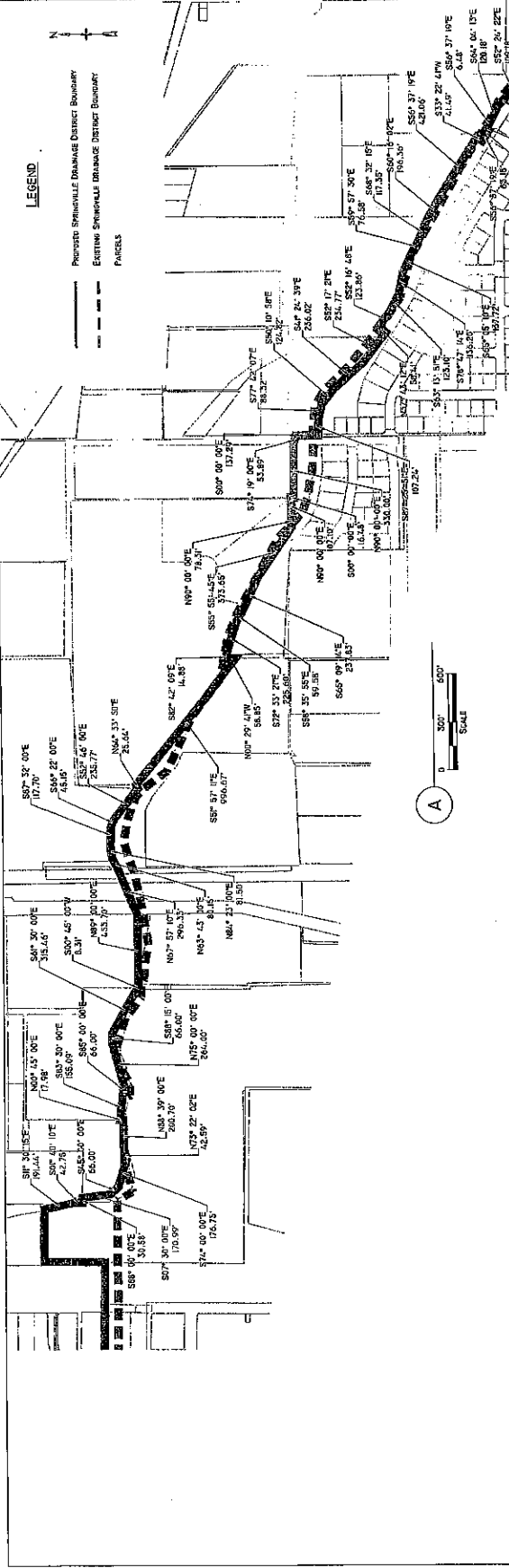
Scale: 1" = 1000'



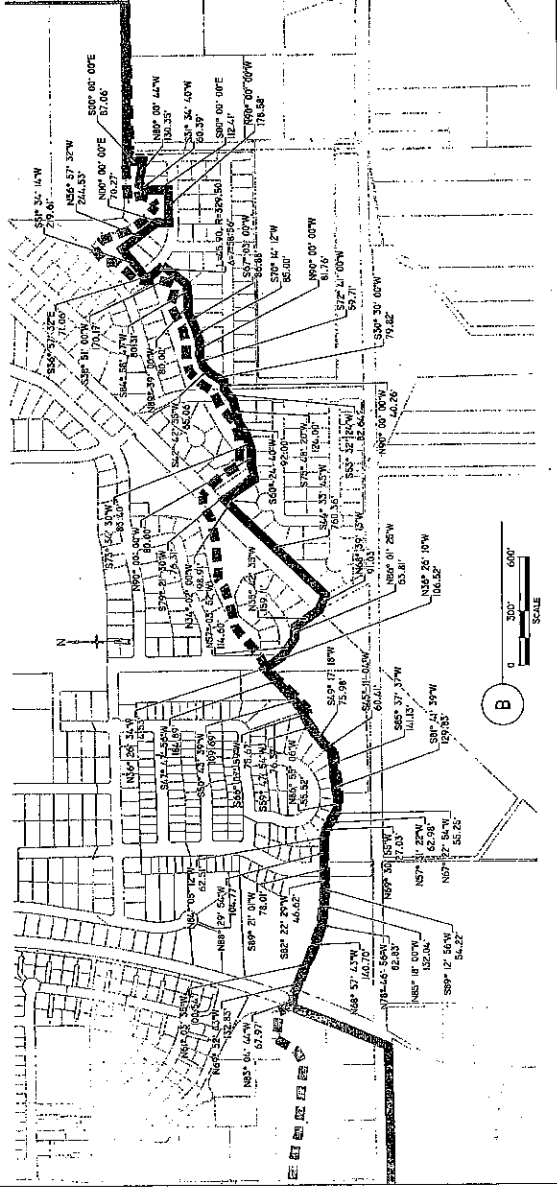
**FRANSON CIVIL ENGINEERS**  
 CIVIL SURVEYING & ENGINEERING (801) 425-1040

**LEGEND**

- Proposed Springville Drainage District Boundary
- Existing Springville Drainage District Boundary
- PARCELS



**A**  
0 300 600  
SCALE



**B**  
0 300 600  
SCALE

SCALE: 1" = 100'  
DATE: 08/11/11  
PROJECT: SPRINGVILLE DRAINAGE DISTRICT  
DRAWN BY: J. HARRIS  
CHECKED BY: J. HARRIS  
GROUP: UTAH COUNTY, UTAH



FRANSON  
CIVIL ENGINEERS

COLE SURVEYING & ENGINEERING (800) 423-1040

SPRINGVILLE DRAINAGE DISTRICT, UTAH COUNTY, UTAH  
SCALE 1" = 300'

