

STATE OF UTAH



OFFICE OF THE LIEUTENANT GOVERNOR

CERTIFICATE OF CREATION

I, GREG BELL, LIEUTENANT GOVERNOR OF THE STATE OF UTAH, HEREBY CERTIFY THAT there has been filed in my office a notice of creation of the UNIFIED POLICE DISTRICT, dated August 18th, 2009, complying with Section 17B-1-201, Utah Code Annotated, 1953, as amended.

NOW, THEREFORE, notice is hereby given to all whom it may concern that the attached is a true and correct copy of the notice of creation, referred to above, on file with the Office of the Lieutenant Governor pertaining to the UNIFIED POLICE DISTRICT, located in Salt Lake County, State of Utah.

IN TESTIMONY WHEREOF, I have hereunto set my hand and affixed the Great Seal of the State of Utah at Salt Lake City, this 8th day of September, 2009.



GREG BELL
Lieutenant Governor





**SALT LAKE
COUNTY**

NOTICE OF IMPENDING BOUNDARY ACTION

COUNTY COUNCIL

Joe Hatch, Chair
District #1

Randy Horiuchi
At-Large A

Jennifer Wilson
At-Large B

Jim Bradley
At-Large C

Michael H. Jensen
District #2

David A. Wilde
District #3

Jani Iwamoto
District #4

Jeff S. Allen
District #5

Max Burdick
District #6

The Honorable Gregory Bell
Lieutenant Governor of the State of Utah
Utah State Capitol Complex
P. O. Box 142325
Salt Lake City, Utah 84114-2325

Re: Creation of a Local District Organized as a Service Area in
Unincorporated Salt Lake County to Provide Law Enforcement Services


Lieutenant Governor Bell:

The governing body of Salt Lake County adopted a resolution to create a local district pursuant to Utah Code Ann. § 17B-1-201, et seq., which local district is to be specifically organized as a Service Area pursuant to the provisions of Utah Code Ann. § 17B-2a-901, et seq., for the purpose of providing law enforcement services to the unincorporated areas of Salt Lake County. A certified copy of the resolution is provided with this Notice setting forth the boundaries for the local district for which certification is sought. Also provided with this Notice is an approved final plat certified by the Salt Lake County Surveyor. The Salt Lake County Council, as the approving authority, certifies that all requirements applicable to the creation of this local district have been met.

DATED this 18 day of August, 2009.

SALT LAKE COUNTY COUNCIL

By 
Joe Hatch, Chair

ATTEST:
By 
Sherrie Swensen, Clerk

Received
AUG 27 2009
MSP Sena 8127
Lieutenant Governor

Notice – Impending Boundary Action – Unified Police District 0809

**UNIFIED POLICE DISTRICT
RESOLUTION
SALT LAKE COUNTY, UTAH**

RESOLUTION NO. 4314

Aug. 18 2009

**A RESOLUTION OF THE SALT LAKE COUNTY COUNCIL CREATING
A LOCAL DISTRICT PURSUANT TO *UTAH CODE ANN. §17B-1-201, ET
SEQ., AND §17B-2a-901, ET SEQ., FOR THE PROVISION OF LAW
ENFORCEMENT SERVICE IN THE UNINCORPORATED AREA OF
SALT LAKE COUNTY***

WHEREAS, Utah State law authorizes the creation of local districts for the provision of law enforcement service; and

WHEREAS, the Salt Lake County Council has determined that is in the best interests of the residents of the unincorporated area of the County that a local district be organized for the provision of law enforcement service and has complied with the prerequisite statutory requirements for the creation of a local district for said purpose; and

WHEREAS, no protests were filed pursuant to *Utah Code Ann. § 17B-1-213* with regard to the creation of this local district to provide law enforcement service in unincorporated Salt Lake County; and

WHEREAS, The County Council has further determined it is in the best interests of the residents of the unincorporated area of the County that the local district as contemplated, be organized as a Service Area, pursuant to the authority of *Utah Code Ann. §17B-2a-901, et seq.*;

NOW, THEREFORE, BE IT RESOLVED BY THE COUNTY COUNCIL OF SALT LAKE COUNTY, STATE OF UTAH, AS FOLLOWS:

Section 1. **Intent.** The Salt Lake County Council hereby creates a local district pursuant to the provisions of *Utah Code Ann. §17B-1-201, et seq.*, to be specifically organized as a Service Area pursuant to the provisions of *Utah Code Ann. 17B-2a-901, et seq.*, for the purpose of providing law enforcement services to the unincorporated areas of Salt Lake County.

Section 2. **Name.** The name of the Service Area shall be the Unified Police District.

Section 3. **Powers.** The Service Area shall have and exercise, through its proper officers, all power and authority conferred upon Local Districts and Service Areas created for the purposes herein described under, and by virtue of *Utah Code Ann. §17B-1-201, et seq.*, and

§17B-2a-901, et seq., and all laws amendatory thereof and supplemental thereto and all such power and authority as may hereinafter be conferred by law.

Section 4. **Declaration of Benefit and Territorial Exclusion.** The County Council does hereby find and declare that no property which will not benefit from the services to be provided by the Service Area is included within the boundaries thereof; and no territory included within the boundaries of the Service Area is included in whole or in part within the boundaries of any other local district currently providing the same services to be provided by the Service Area.

Section 5. **Services of Service Area.** The Service Area shall provide law enforcement services to the identified geographic area.

Section 6. **Boundaries.** The Service Area shall be comprised of and include within its boundaries the unincorporated area of Salt Lake County as described in the plat attached to this Resolution as Exhibit "A" and incorporated herein by reference.

Section 7. **Board of Trustees.** The Service Area shall be governed by a Board of Trustees to be appointed by the County Council, comprised of two (2) members of the County Council and the Mayor of Salt Lake County. The Chief executive officer of the Service Area shall be the elected Salt Lake County Sheriff.

Section 8. **Budget and Finance.** The Board shall have the authority to levy a tax on taxable property within the Service Area at such rates as are allowed by law from time to time and shall have all legal authority for the issuance of bonds for the Service Area as authorized by law. The Service Area will be supported by revenue from contracts for service with the County and other public agencies desiring law enforcement services from the Service Area. The County Council hereby specifically declares that it is the intent of the Council, upon the initial imposition of a property tax by the Service Area, to reduce the tax rate in the unincorporated area of the County by an amount equal to the tax rate imposed by the Service Area. The Board of Trustees shall have the budgetary authority to pass all budgets for the Service Area in accordance with the provisions of *Utah Code Ann.* §17B-1-601, et seq., as amended.


Section 9. **Severability.** If any section, part or provision of this Resolution is held invalid or unenforceable, such invalidity or unenforceability shall not affect any other portion of this Resolution, and all sections, parts and provisions of this Resolution shall be severable.

Section 10. **Effective Date.** This Resolution shall become effective upon passage by the Salt Lake County Council and the Service Area, known as the Unified Police District, shall be created and incorporated upon the Lieutenant Governor's issuance of the certificate of creation of said Service Area pursuant to *Utah Code Ann.* § 67-1a-6.5.


Section 11. **Direction to File Notice with Lieutenant Governor.** The County Council hereby directs County Staff to file the appropriate notices with the Utah State Lieutenant Governor and timely complete all other statutory requirements for the creation of this local district.

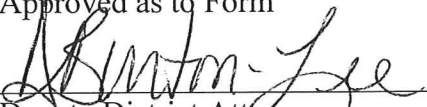
PASSED AND ADOPTED BY THE COUNTY COUNCIL OF SALT LAKE COUNTY, STATE OF UTAH, THIS 18 DAY OF August, 2009.

SALT LAKE COUNTY

By 
Joe Hatch, Chair


ATTEST:


Sherrie Swensen, Salt Lake County Clerk

Approved as to Form

Deputy District Attorney

Council Member Allen voting	"Aye"
Council Member Bradley voting	Absent
Council Member Burdick voting	"Aye"
Council Member Hatch voting	"Aye"
Council Member Horiuchi voting	"Aye"
Council Member Iwamoto voting	"Aye"
Council Member Jensen voting	"Aye"
Council Member Wilde voting	"Aye"
Council Member Wilson voting	"Aye"

Res - Unified Police District 080709

STATE OF UTAH)
COUNTY OF SALT LAKE) ss.
I, THE UNDERSIGNED, DEPUTY COUNTY CLERK AND CLERK OF THE SALT LAKE COUNTY COUNCIL, DO HEREBY CERTIFY THAT THE ANNEXED AND FOREGOING IS A TRUE AND FULL COPY OF AN ORIGINAL DOCUMENT ON FILE IN MY OFFICE AS SUCH CLERK.
WITNESS MY HAND AND SEAL OF SAID COUNTY
THE 20 DAY OF August, 2009
SHERRIE SWENSEN
BY  DEPUTY COUNCIL CLERK

SURVEYOR'S CERTIFICATE

I, Reid J. Demman, P.L.S., do hereby certify that the Salt Lake County Survey, as shown on the attached plat, was recorded in accordance with Title 98, Chapter 22, Professional Engineers and Professional Land Surveyors, Licensing Act, have completed a final local entry plat of this boundary delineation on the plat in accordance with Section 100-2-2(4) of the Utah State Constitution. I have not and will not accept this work under any direction and shall not be in default.



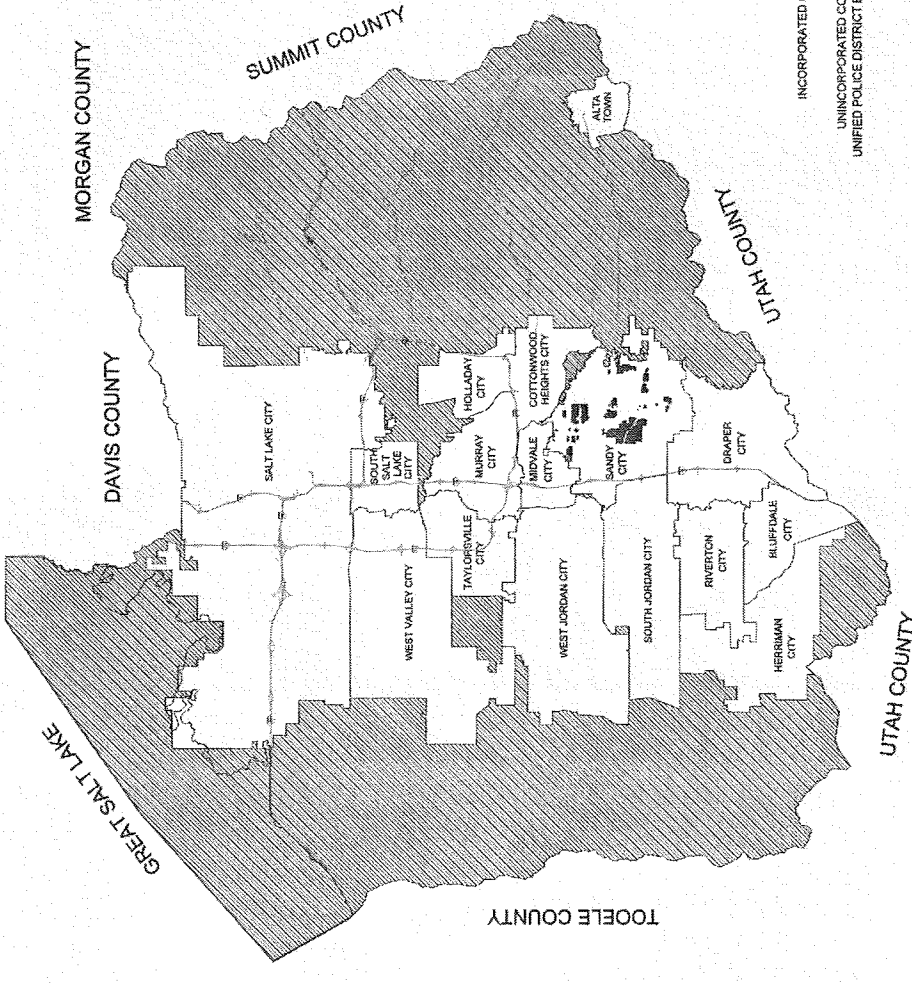
NO SCALE

Reid J. Demman
Reid J. Demman, P.L.S.
Salt Lake County Surveyor

08/18/2008
Date



Issue of Unincorporated Utah Coordinate System of 1983 Central Zone



SALT LAKE COUNTY
UNIFIED POLICE DISTRICT BOUNDARY

Salt Lake County boundary including Davis, Tooele, Utah, Wasatch, Summit, and Morgan counties which terminate at the southwest corner of the intersection of the Utah-Idaho border and the southwest corner of the intersection of the Utah-Colorado border at the southwest corner of the intersection of the Utah-Idaho border and the southwest corner of the intersection of the Utah-Colorado border. The boundary of Salt Lake County is defined by the intersection of the Utah-Idaho border and the southwest corner of the intersection of the Utah-Colorado border. The boundary of Salt Lake County is defined by the intersection of the Utah-Idaho border and the southwest corner of the intersection of the Utah-Colorado border. The boundary of Salt Lake County is defined by the intersection of the Utah-Idaho border and the southwest corner of the intersection of the Utah-Colorado border.

- 1) Davis County Boundary Line Adjustment, recorded in Book 2005P, Page 103 in the office of the Salt Lake County Recorder in July 2005. Effects Section 13 of Townships 33N, 34N, 35N, 36N, 37N, 38N, 39N, 40N, 41N, 42N, 43N, 44N, 45N, 46N, 47N, 48N, 49N, 50N, 51N, 52N, 53N, 54N, 55N, 56N, 57N, 58N, 59N, 60N, 61N, 62N, 63N, 64N, 65N, 66N, 67N, 68N, 69N, 70N, 71N, 72N, 73N, 74N, 75N, 76N, 77N, 78N, 79N, 80N, 81N, 82N, 83N, 84N, 85N, 86N, 87N, 88N, 89N, 90N, 91N, 92N, 93N, 94N, 95N, 96N, 97N, 98N, 99N, 100N.
- 2) Davis County Boundary Line Adjustment, recorded in Book 2005P, Page 104 in the office of the Salt Lake County Recorder in July 2005. Effects Sections 13, 14, 15, 16, 17, 18, 19, 20, 21, 22, 23, 24, 25, 26, 27, 28, 29, 30, 31, 32, 33, 34, 35, 36, 37, 38, 39, 40, 41, 42, 43, 44, 45, 46, 47, 48, 49, 50, 51, 52, 53, 54, 55, 56, 57, 58, 59, 60, 61, 62, 63, 64, 65, 66, 67, 68, 69, 70, 71, 72, 73, 74, 75, 76, 77, 78, 79, 80, 81, 82, 83, 84, 85, 86, 87, 88, 89, 90, 91, 92, 93, 94, 95, 96, 97, 98, 99, 100.
- 3) A Utah County Boundary Line Adjustment Plat recorded in Book 794-S, Page 275 in the office of the Salt Lake County Recorder in August 1973. Effects Section 6 of Townships 33N, 34N, 35N, 36N, 37N, 38N, 39N, 40N, 41N, 42N, 43N, 44N, 45N, 46N, 47N, 48N, 49N, 50N, 51N, 52N, 53N, 54N, 55N, 56N, 57N, 58N, 59N, 60N, 61N, 62N, 63N, 64N, 65N, 66N, 67N, 68N, 69N, 70N, 71N, 72N, 73N, 74N, 75N, 76N, 77N, 78N, 79N, 80N, 81N, 82N, 83N, 84N, 85N, 86N, 87N, 88N, 89N, 90N, 91N, 92N, 93N, 94N, 95N, 96N, 97N, 98N, 99N, 100N.
- 4) A Utah County Boundary Line Adjustment Plat recorded in Book AC-201, Page 302 in the office of the Salt Lake County Recorder in July 2001. Effects Section 13 of Townships 33N, 34N, 35N, 36N, 37N, 38N, 39N, 40N, 41N, 42N, 43N, 44N, 45N, 46N, 47N, 48N, 49N, 50N, 51N, 52N, 53N, 54N, 55N, 56N, 57N, 58N, 59N, 60N, 61N, 62N, 63N, 64N, 65N, 66N, 67N, 68N, 69N, 70N, 71N, 72N, 73N, 74N, 75N, 76N, 77N, 78N, 79N, 80N, 81N, 82N, 83N, 84N, 85N, 86N, 87N, 88N, 89N, 90N, 91N, 92N, 93N, 94N, 95N, 96N, 97N, 98N, 99N, 100N.
- 5) A Utah County Boundary Line Adjustment Plat recorded in Book 2005P, Page 400 in the office of the Salt Lake County Recorder in January 1972. Effects Sections 13, 14, 15, 16, 17, 18, 19, 20, 21, 22, 23, 24, 25, 26, 27, 28, 29, 30, 31, 32, 33, 34, 35, 36, 37, 38, 39, 40, 41, 42, 43, 44, 45, 46, 47, 48, 49, 50, 51, 52, 53, 54, 55, 56, 57, 58, 59, 60, 61, 62, 63, 64, 65, 66, 67, 68, 69, 70, 71, 72, 73, 74, 75, 76, 77, 78, 79, 80, 81, 82, 83, 84, 85, 86, 87, 88, 89, 90, 91, 92, 93, 94, 95, 96, 97, 98, 99, 100.
- 6) A Utah County Boundary Line Adjustment Plat recorded in Book AC-201, Page 302 in the office of the Salt Lake County Recorder in July 2001. Effects Section 13 of Townships 33N, 34N, 35N, 36N, 37N, 38N, 39N, 40N, 41N, 42N, 43N, 44N, 45N, 46N, 47N, 48N, 49N, 50N, 51N, 52N, 53N, 54N, 55N, 56N, 57N, 58N, 59N, 60N, 61N, 62N, 63N, 64N, 65N, 66N, 67N, 68N, 69N, 70N, 71N, 72N, 73N, 74N, 75N, 76N, 77N, 78N, 79N, 80N, 81N, 82N, 83N, 84N, 85N, 86N, 87N, 88N, 89N, 90N, 91N, 92N, 93N, 94N, 95N, 96N, 97N, 98N, 99N, 100N.
- 7) A Utah County Boundary Line Adjustment Plat recorded in Book 2005P, Page 400 in the office of the Salt Lake County Recorder in January 1972. Effects Sections 13, 14, 15, 16, 17, 18, 19, 20, 21, 22, 23, 24, 25, 26, 27, 28, 29, 30, 31, 32, 33, 34, 35, 36, 37, 38, 39, 40, 41, 42, 43, 44, 45, 46, 47, 48, 49, 50, 51, 52, 53, 54, 55, 56, 57, 58, 59, 60, 61, 62, 63, 64, 65, 66, 67, 68, 69, 70, 71, 72, 73, 74, 75, 76, 77, 78, 79, 80, 81, 82, 83, 84, 85, 86, 87, 88, 89, 90, 91, 92, 93, 94, 95, 96, 97, 98, 99, 100.
- 8) A Utah County Boundary Line Adjustment Plat recorded in Book 04-7, Page 226 in the office of the Salt Lake County Recorder in July 1994. Effects Sections 4 & 9 of Township 1 South Range 3 East S2M.

Less all municipal jurisdictions of incorporated cities and towns within Salt Lake County as of the above described boundary contains 243,070 acres more or less.

LEGEND

- ALTA TOWN
- UNINCORPORATED CITY/TOWN
- UNIFIED POLICE DISTRICT BOUNDARY



Prepared by the Office of the
Salt Lake County Surveyor
Reid J. Demman, P.L.S.
200 S. State St. #411603
Salt Lake City, Utah 84103-1300
(801) 462-2923



UNIFIED POLICE DISTRICT
BOUNDARY PLAT

APPROVED THIS 18th DAY of August 2008
BY THE SALT LAKE COUNTY COUNCIL

SALT LAKE COUNTY SURVEYOR
APPROVED THIS 18th DAY of August 2008
AS A FINAL LOCAL ENTRY PLAT BY THE SALT LAKE COUNTY SURVEYOR

SALT LAKE COUNTY RECORDER
STATE OF UTAH, COUNTY OF SALT LAKE, RECORDED AND FILED AT
DATE: 08/18/2008 TIME: 10:30 AM EDITION: 10451

WORK ORDER: SU-2006052235

AUGUST 18, 2008

AS 19 03

REID J. DEMMAN
COUNTY SURVEYOR

RECEIVED BY: REID J. DEMMAN
OFFICE: SALT LAKE COUNTY RECORDER