


STATE OF UTAH



OFFICE OF THE LIEUTENANT GOVERNOR  
CERTIFICATE OF ANNEXATION

I, GREG BELL, LIEUTENANT GOVERNOR OF THE STATE OF UTAH,  
HEREBY CERTIFY THAT there has been filed in my office a notice of annexation from  
PAYSON CITY, dated August 4<sup>th</sup>, 2010, complying with Section 10-2-425, Utah Code  
Annotated, 1953, as amended.

NOW, THEREFORE, notice is hereby given to all whom it may concern that the  
attached is a true and correct copy of the notice of annexation, referred to above, on file  
with the Office of the Lieutenant Governor pertaining to PAYSON CITY, located in Utah  
County, State of Utah.



IN TESTIMONY WHEREOF, I have  
hereunto set my hand, and affixed the Great  
Seal of the State of Utah this 25<sup>th</sup> day of  
October, 2010 at Salt Lake City, Utah.

A handwritten signature in black ink that reads "Greg Bell".

---

GREG BELL  
Lieutenant Governor

**ORDINANCE NUMBER 08-04-10-B**

**AN ORDINANCE EXTENDING THE MUNICIPAL BOUNDARIES OF PAYSON, UTAH TO INCLUDE PARCELS INCLUDED IN THE ZEEMAN ANNEXATION, SPECIFICALLY UTAH COUNTY PARCEL NUMBERS 30-050-0076 and 30-050-0077 AND PROVIDING AN EFFECTIVE DATE.**

**Preamble**

**WHEREAS**, the Payson City Council accepted a petition for the Zeeman Annexation for further review on August 19, 2009, pursuant to Section 10-2-403, et. seq. Utah Code Annotated, 1953, as amended, and the petition satisfied the requirements of the above-stated section; and,

**WHEREAS**, the petition was certified by the Payson City Recorder on August 27, 2009 and a notice was published and mailed pursuant to the requirements of Section 10-2-406, Utah Code Annotated, 1953, as amended; and,

**WHEREAS**, no qualified protests were filed with Payson City or Utah County pursuant to Section 10-2-407, Utah Code Annotated, 1953, as amended; and,

**WHEREAS**, a public hearing was held on August 4, 2010, pursuant to Section 10-2-407(3)(b)(ii), Utah Code Annotated, 1953, as amended; and,

**WHEREAS**, the requested petition for annexation is an unincorporated area that is contiguous to Payson City, and all the requirements of the Utah State statute in relation to annexation have been satisfied; and,

**WHEREAS**, the City Council determined that the annexation is a logical extension of the municipal boundaries of the City and will further the goals of the Payson City General Plan;

**NOW THEREFORE**, be it ordained by the City Council of Payson, Utah, that Utah County parcel numbers 30-050-0076 and 30-050-0077 also known as the Zeeman Annexation be annexed into the corporate boundaries of Payson City. The annexed area is more fully described as follows:

Legal Description:

A PART OF THE NW QUARTER OF SECTION 15, TOWNSHIP 9 SOUTH, RANGE 2 EAST, SALT LAKE BASE AND MERIDIAN, U.S. SURVEY, DESCRIBED AS FOLLOWS:

BEGINNING AT A POINT ON THE R. MANGELSON ANNEXATION TO PAYSON CITY, SAID POINT LIES S00°46'40" EAST A DISTANCE OF 238.23 FEET AND S89°13'25" EAST A DISTANCE OF 6.30 FEET FROM THE NW CORNER OF SAID SECTION 15 THENCE ALONG SAID ANNEXATION THE FOLLOWING TWO (2) COURSES: (1) S89°21'26" EAST A DISTANCE OF 314.31 FEET; (2) S89°40'12" EAST A DISTANCE OF 189.69 FEET TO THE CENTER OF 1300 EAST STREET (2300 WEST STREET IN UTAH COUNTY); THENCE ALONG SAID CENTER LINE S00°20'32" WEST A DISTANCE OF 664.35 FEET TO THE NORTH LINE OF PAYSON MEADOWS ANNEXATION; THENCE ALONG SAID ANNEXATION THE FOLLOWING THREE (3) COURSES: (1) N89°20'02" WEST A DISTANCE OF 177.13 FEET; (2) N88°58'39" WEST A DISTANCE OF 258.20 FEET; (3) S89°12'34" WEST A DISTANCE OF 72.49 FEET TO THE EAST

Received

OCT 25 2010


Greg Bell  
Lieutenant Governor

LINE OF "CHURCH MEADOWS" ANNEXATION; THENCE ALONG "CHURCH MEADOWS" ANNEXATION N00°40'10" EAST A DISTANCE OF 663.33 FEET TO THE POINT OF BEGINNING.

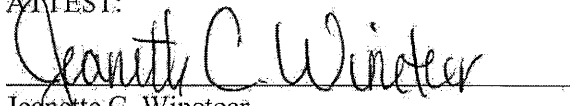
Contains 7.699 acres

This Ordinance shall take effect immediately upon its passage by the Payson City Council and subsequent publication in the Payson Chronicle, a newspaper published in Payson City, and shall be recorded in the Ordinance book of Payson City, together with proof of publication thereof.

PASSED and ORDAINED this 4<sup>th</sup> day of August, 2010.

By   
Richard D. Moore  
Mayor of Payson City

ATTEST:

  
Jeanette C. Wineteer  
Payson City Recorder



# PROOF of PUBLICATION

STATE OF UTAH, )  
COUNTY OF UTAH, ) ss.

I, Michael Olson

being first duly sworn, depose and say that I am the Publisher of The Payson Chronicle, a weekly newspaper of general circulation, published once each week at Payson, Utah, that the notice attached hereto and which is a

Ordinance 10-4-10 B

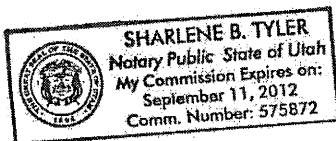
was published in said newspaper for 1 consecutive issues, the first publication having been made on the 11 day of Aug, 2010, and the last on the — day of —, that said notice was published in the regular and entire issue of every number of the paper during the period and times of publication, and the same was published in the newspaper proper and not in any supplement.

Michael Olson

Subscribed and sworn to before me this 11 day of Aug, 2010.

Sharlene B. Tyler  
Notary Public

My commission expires: 09.11, 2012



## Notice of Ordinance ORDINANCE NUMBER

\*08-04-10-B  
AN ORDINANCE  
EXTENDING THE MUNICIPAL BOUNDARIES OF PAYSON, UTAH TO INCLUDE PARCELS INCLUDED IN THE ZEEMAN ANNEXATION, SPECIFICALLY UTAH COUNTY PARCEL NUMBERS 30-050-0076 and 30-050-0077 AND PROVIDING AN EFFECTIVE DATE.

NOW THEREFORE, be it ordained by the City Council of Payson, Utah, that Utah County parcel numbers 30-050-0076 and 30-050-0077 also known as the Zeeman Annexation be annexed into the corporate boundaries of Payson City. The annexed area is more fully described as follows:

### Legal Description:

A PART OF THE NW QUARTER OF SECTION 15, TOWNSHIP 9 SOUTH, RANGE 2 EAST, SALT LAKE BASE AND MERIDIAN, U.S. SURVEY, DESCRIBED AS FOLLOWS:

BEGINNING AT A POINT ON THE R. MANGELSON ANNEXATION TO PAYSON CITY, SAID POINT LIES S00°46'40" EAST A DISTANCE OF 238.23 FEET AND S89°13'25" EAST A DISTANCE OF 6.30 FEET FROM THE NW CORNER OF SAID SECTION 15 THENCE ALONG SAID ANNEXATION THE FOLLOWING TWO (2) COURSES: (1) S89°21'26" EAST A DISTANCE OF 314.31 FEET; (2) S89°40'12" EAST A DISTANCE OF 189.69 FEET TO THE CENTER OF 1300 EAST STREET (2300 WEST STREET IN UTAH COUNTY); THENCE ALONG SAID CENTER LINE S00°20'32" WEST A DISTANCE OF 664.35 FEET TO THE NORTH LINE OF PAYSON MEADOWS ANNEXATION; THENCE ALONG SAID ANNEXATION THE FOLLOWING THREE (3) COURSES: (1) N89°20'02" WEST A DISTANCE OF 177.13 FEET; (2) N88°58'39" WEST A DISTANCE OF 258.20 FEET; (3) S89°12'34" WEST A DISTANCE OF 72.49 FEET TO THE EAST LINE OF "CHURCH MEADOWS" ANNEXATION; THENCE ALONG "CHURCH MEADOWS" ANNEXATION N00°40'10" EAST A DISTANCE OF 663.33 FEET TO THE POINT OF BEGINNING.

Contains 7.699 acres

This Ordinance shall take effect immediately upon its passage by the Payson City Council and subsequent publication in the Payson Chronicle on August 11, 2010, and shall be recorded in the Ordinance book of Payson City, together with proof of publication thereof.

PASSED and ORDAINED this 4th day of August, 2010.

By  
Richard D. Moore  
Mayor of Payson City

ATTEST:  
Jeanette C. Wineteer  
Payson City Recorder  
Published in The Payson Chronicle on August 11, 2010.

