

STATE OF UTAH



OFFICE OF THE LIEUTENANT GOVERNOR
CERTIFICATE OF ANNEXATION

I, GREG BELL, LIEUTENANT GOVERNOR OF THE STATE OF UTAH,
HEREBY CERTIFY THAT there has been filed in my office a notice of annexation from
SANTAQUIN CITY, dated August 24th, 2011, complying with Section 10-2-425, Utah
Code Annotated, 1953, as amended.

NOW, THEREFORE, notice is hereby given to all whom it may concern that the
attached is a true and correct copy of the notice of annexation, referred to above, on file
with the Office of the Lieutenant Governor pertaining to SANTAQUIN CITY, located in
Utah County, State of Utah.



IN TESTIMONY WHEREOF, I have
hereunto set my hand, and affixed the Great
Seal of the State of Utah this 5th day of
October, 2011 at Salt Lake City, Utah.

GREG BELL
Lieutenant Governor

To: 08-01-2011

Santaquin City Corporation
Susan B. Farnsworth, CMC
275 W Main
Santaquin, UT 84655

Ordinance No. 08-01-2011

AN ORDINANCE AMENDING THE ZONING MAP OF SANTAQUIN CITY TO INCLUDE THE SANTAQUIN LANDFILL ANNEXATION AREA LOCATED ADJACENT TO THE CURRENT CORPORATE BOUNDARIES OF SANTAQUIN CITY, UTAH

WHEREAS, on June 1st 2011, the City of Santaquin, which owns certain real property adjacent to the City of Santaquin (the "Petitioners"), petitioned to annex the real property described in Exhibit A (the "Property") to the City; and

WHEREAS, the Petitioners own the majority of the privately owned real property within the area proposed for annexation; and

WHEREAS, all Affected Entities have received notice of the proposed annexation and amendment to the official zone map; and

WHEREAS, on August 17, 2011, the Santaquin City Council held a public hearing to receive public input concerning the proposed annexation, which public hearing was properly scheduled and noticed in accordance with Utah law; and

WHEREAS, the area proposed for annexation lies within the City's current Annexation Policy Plan; and

WHEREAS, Santaquin City, Utah desires to amend the Official Zone Map of Santaquin City to include the property within the City's regulatory boundary.

NOW, THEREFORE BE IT ORDAINED by the City Council of Santaquin City, Utah as follows:

SECTION 1. Official Zone Map Amended. The Official Zone Map of Santaquin City as adopted by section 10-7-2 of the Santaquin City Code is hereby amended to include the annexed real property as depicted in Exhibit A.

SECTION 2. Designation. The amended area shall be zoned as depicted on the zoning map, a copy of which is attached hereto as Exhibit B and incorporated herein by reference.


SECTION 3. Execution of Documents. The Mayor is hereby authorized to execute AMENDED ARTICLES OF INCORPORATION OF THE CITY OF SANTAQUIN and a certification of the Santaquin City Council that the legal procedures for annexation have been completed.

SECTION 4. Posting. A copy of this ordinance shall be deposited in the office of the Santaquin City Recorder, and on August 25, 2011, the Santaquin City Recorder shall

certify that this Ordinance has been posted in three public places within the municipality, as provided in Utah Code Annotated § 10-3-711(1).

SECTION 5. Effective Date. This Ordinance shall take effect on August 25, 2011, and the described Annexation shall be effective upon the certification of the Utah Lt. Governor.


PASSED AND ADOPTED this 24th day of August, 2011.



SANTAQUIN CITY


James E. DeGraffenried, Mayor

ATTEST:


Linda Midgley, Deputy City Recorder

STATE OF UTAH)
 : ss.
COUNTY OF UTAH)


On August 24, 2011, the City Council of Santaquin City, Utah, adopted Ordinance No. 08-01-2011, thereby annexing certain property into Santaquin City. The City Council hereby certifies that it has complied with the requirements of Utah Code Ann. §10-2-401 et seq. to complete the lawful annexation of the property described and attached hereto as Exhibit A.

DATED this 24th day of August, 2011.

SANTAQUIN CITY


JAMES E. DEGRAFFENRIED, Mayor

ATTEST:


Linda Midgley, Deputy City Recorder


**AMENDED ARTICLES OF INCORPORATION OF THE
CITY OF SANTAQUIN**

Pursuant to provisions of the "Utah Municipal Code," the City of Santaquin, Utah and Juab Counties, Utah, acting by its Mayor and approved by the City Council during a Public Meeting held on August 24, 2011, hereby amends its Articles of Incorporation as follows:

1. The name of the municipality is the Municipal Corporation of Santaquin, also known as the City of Santaquin.
2. The geographical description of the City is hereby amended to include the described property attached hereto as Exhibit "A".
3. The City of Santaquin is a "City of the Fifth Class" as defined in Utah Code Ann. § 10-2-301(2)(e), having a population of more than 1000 inhabitants, but less than 10,000 inhabitants.
4. These Amended Articles of Incorporation shall become effective on August 25, 2011.

DATED this 24th day of August, 2011.


CITY OF SANTAQUIN



James E. DeGraffenried, Mayor

STATE OF UTAH)
 : ss
COUNTY OF UTAH)

James E. DeGraffenried, being first duly sworn upon oath, deposes and says: that I am the Mayor of the City of Santaquin and the foregoing Amended Articles of Incorporation of the City of Santaquin are truthful and accurate to the best of my knowledge and information.


Subscribed and sworn to before me this 25th day of August, 2011.




Notary Public

SURVEYOR'S CERTIFICATE

I, STEPHEN P. HOWELL, A PROFESSIONAL LAND SURVEYOR LICENSED UNDER TITLE 58, CHAPTER 22, PROFESSIONAL ENGINEERS AND PROFESSIONAL LAND SURVEYORS LICENSING ACT, HOLDING LICENSE NUMBER 7387065, DO HEREBY CERTIFY THAT A FINAL ENTITY PLAT, IN ACCORDANCE WITH SECTION 17-23-20, WAS MADE UNDER MY DIRECTION, AND SHOWN HEREON, IS A TRUE AND CORRECT REPRESENTATION OF SAID FINAL LOCAL ENTITY PLAT.



SEAL

Stephen P. Howell
August 5, 2011

STEPHEN P. HOWELL, P.L.S.

DATE

ANNEXATION BOUNDARY DESCRIPTION

BEGINNING AT A POINT ON THE EXISTING SANTAQUIN BOUNDARY LINE, SAID POINT ALSO BEING NORTH 00° 35' 48" WEST 1,029.14 FEET ALONG THE SECTION LINE AND WEST 1,226.11 FEET FROM THE SOUTHEAST CORNER OF SECTION 34, TOWNSHIP 9 SOUTH, RANGE 1 EAST, SALT LAKE BASE AND MERIDIAN, THENCE NORTH 49° 21' 59" WEST 37.52 FEET TO THE SOUTHEAST CORNER OF THAT CERTAIN PARCEL DESCRIBED IN ENTRY * 1458-1983 AT THE UTAH COUNTY RECORDER'S OFFICE; THENCE NORTH 84° 22' 12" WEST 965.75 FEET ALONG THE SOUTH BOUNDARY LINE OF SAID PARCEL; THENCE SOUTH 20° 18' 38" WEST 147.51 FEET TO A POINT ON THE SOUTHERLY RIGHT-OF-WAY LINE OF STATE HIGHWAY 6; THENCE THE FOLLOWING TWO COURSES BEING ALONG SAID RIGHT-OF-WAY: (1) SOUTHEASTERLY 663.24 FEET ALONG THE ARC OF A 2,814.76 FOOT RADIUS CURVE TO THE RIGHT, THROUGH A CENTRAL ANGLE OF 13° 30' 02", WITH A CHORD THAT BEARS SOUTH 62° 56' 21" EAST, A DISTANCE OF 661.70 FEET; (2) SOUTH 56° 11' 18" EAST 650.21 FEET TO A POINT ON THE EXISTING SANTAQUIN BOUNDARY LINE AS SHOWN ON THE WEST SANTAQUIN ADDITION ANNEXATION PLAT RECORDED AS ENTRY 158147-2002 (MAP * 9837-111); THENCE THE FOLLOWING 3 COURSES ALONG SAID SANTAQUIN CITY BOUNDARY, (1) NORTH 00° 45' 19" EAST 194.62 FEET; (2) WEST 76.12 FEET; (3) NORTH 01° 47' 00" WEST 487.65 FEET TO THE POINT OF BEGINNING.

CONTAINS 394,707.37 SQUARE FEET OR 9.06 ACRES MORE OR LESS.

BASIS OF BEARINGS - THE LINE BETWEEN THE SOUTHEAST CORNER OF SECTION 34 AND THE EAST QUARTER OF SAID SECTION BEARS NORTH 00° 35' 48" WEST (N.A.D. 83).

ACCEPTANCE BY LEGISLATIVE BODY


THIS IS TO CERTIFY THAT WE THE UNDERSIGNED SANTAQUIN CITY COUNCIL

ACCEPTANCE BY LEGISLATIVE BODY

THIS IS TO CERTIFY THAT WE THE UNDERSIGNED SANTAQUIN CITY COUNCIL HAVE ADOPTED A RESOLUTION OF ITS INTENT TO ANNEX THE TRACT OF LAND SHOWN HEREON AND HAVE SUBSEQUENTLY ADOPTED AND ORDNANCE ANNEXING SAID TRACT OF LAND INTO SANTAQUIN CITY, UTAH AND THAT A COPY OF THE ORDINANCE HAS BEEN PREPARED FOR THE FILING HERewith ALL IN ACCORDANCE WITH UTAH CODE 10-2-418 AS REVISED AND THAT WE HAVE EXAMINED AND DO HEREBY APPROVE AND ACCEPT THE ANNEXATION OF THE TRACT OF LAND AS SHOWN AS A PART OF SAID CITY AND THAT THE SAID TRACT OF LAND IS TO BE KNOWN HEREAFTER AS THE SANTAQUIN LANDFILL ANNEXATION.

DATED THIS 25th DAY OF Aug, 2011

[Handwritten signatures of city council members]



CLERK-RECORDER SEAL

ATTEST: *[Signature]*

ACCEPTANCE BY COUNTY SURVEYOR

THIS PLAT HAS BEEN REVIEWED BY THE COUNTY SURVEYOR AND IS HEREBY CERTIFIED AS A FINAL LOCAL ENTITY PLAT, PURSUANT TO UTAH CODE ANNOTATED 17-23-20 AS AMENDED.



[Signature]
COUNTY SURVEYOR

COUNTY SURVEYOR SEAL

**FINAL LOCAL ENTITY PLAT
SANTAQUIN LANDFILL ANNEXATION
TO SANTAQUIN CITY**

SITUATE IN SECTION 34, TOWNSHIP 9 SOUTH, RANGE 1 EAST,
SALT LAKE BASE AND MERIDIAN

SCALE 1" = 100' UTAH COUNTY, UTAH SHEET 1 OF 1

RECORDED *

STATE OF UTAH, COUNTY OF UTAH, RECORDED, AND FILED AT THE REQUEST OF SANTAQUIN CITY.

DATE _____ TIME _____

BOOK _____ PAGE _____

ENTRY *

UTAH COUNTY RECORDER



J-U-B ENGINEERS, INC.
240 W. CENTER ST., STE. 200
MERRILL, UTAH 84057
PHONE 801-226-0395

PROJECT #50-10-032
MAY 2011

S87°14'38"W 205.23'

