


STATE OF UTAH



OFFICE OF THE LIEUTENANT GOVERNOR
CERTIFICATE OF DISCONNECTION

I, GREG BELL, LIEUTENANT GOVERNOR OF THE STATE OF UTAH,
HEREBY CERTIFY THAT there has been filed in my office a notice of disconnection
from SANTAQUIN CITY, dated June 15th, 2011, complying with Section 10-2-507,
Utah Code Annotated, 1953, as amended.

NOW, THEREFORE, notice is hereby given to all whom it may concern that the
attached is a true and correct copy of the notice of disconnection, referred to above, on
file with the Office of the Lieutenant Governor pertaining to SANTAQUIN CITY,
located in Utah County, State of Utah.



IN TESTIMONY WHEREOF, I have
hereunto set my hand, and affixed the Great
Seal of the State of Utah this 22nd day of
August, 2011 at Salt Lake City, Utah.

GREG BELL
Lieutenant Governor

Ordinance No. 06-04-2011

AN ORDINANCE AMENDING THE ZONING MAP OF SANTAQUIN CITY TO CERTAIN AREA LOCATED WITHIN THE CURRENT CORPORATE BOUNDARIES OF SANTAQUIN CITY, UTAH

WHEREAS, on March 30, 2011, owners of certain real property (the "Petitioners"), filed a petition requesting the disconnection of the real property described in Exhibit A (the "Property") from the City of Santaquin, Utah; and

WHEREAS, the Petitioners own real property within the area that is proposed for disconnection; and

WHEREAS, the petition for disconnection contains the names, addresses and signatures of the owners of more than fifty percent (50%) of the real property in the area proposed for disconnection, gives reasons for the disconnection, included a map of the Property, and designates between one and five persons with authority to act on the Petitioners behalf in the proceedings; and

WHEREAS, Petitioners caused notice of the proposed disconnection to be published once a week for three consecutive weeks in a newspaper of general circulation in Santaquin City, caused notice to be mailed to each of the owners of the Property, and delivered a copy of the request to the Utah County Commission;

WHEREAS, on June 1, 2011, pursuant to notice posted in three places in the City and posted at three places on the Property, the Santaquin City Council held a public hearing to receive public input concerning the proposed annexation.

WHEREAS, Santaquin City, Utah desires to amend the Official Zone Map of Santaquin City to disconnect the Property from the City's regulatory boundary.

NOW, THEREFORE BE IT ORDAINED by the City Council of Santaquin City, Utah as follows:

SECTION 1. Conditional Approval of Disconnection. The City Council hereby approves the disconnection of the Property described in Exhibit A, so long as the following conditions are met within twenty calendar days of the effective date designated below: (a) Petitioners shall deliver to the City an approved final local entity plat, as described in Utah Code Ann. § 67-1a-6.5 (1953 as amended); (b) Petitioners shall pay to the City all costs incurred or reasonably estimated to be incurred in accomplishing the disconnection of the Property.


SECTION 2. Official Zone Map Amended. The Official Zone Map of Santaquin City as adopted by Santaquin City Code, section 10-6-3, is hereby amended to disconnect the real property as depicted in Exhibit A.

SECTION 3. Execution of Documents. The Mayor is hereby authorized to execute all documents necessary to accomplish the disconnection of the Property upon satisfaction of the conditions described herein.

SECTION 4. Posting. A copy of this ordinance shall be deposited in the office of the Santaquin City Recorder, and on June 16, 2011, the Santaquin City Recorder shall certify that this Ordinance has been posted in three public places within the municipality, as provided in Utah Code Annotated § 10-3-711(1).

SECTION 5. Effective Date. This Ordinance shall take effect on June 16, 2011, and the described disconnection shall be effective upon the certification of the Utah Lt. Governor.


PASSED AND ADOPTED this 15 day of June, 2011.



SANTAQUIN CITY


James E. DeGraffenried, Mayor

ATTEST:


Susan B. Farnsworth, City Recorder

