




OFFICE OF THE LIEUTENANT GOVERNOR

CERTIFICATE OF BOUNDARY ADJUSTMENT

I, GREG BELL, LIEUTENANT GOVERNOR OF THE STATE OF UTAH,
HEREBY CERTIFY THAT there has been filed in my office a notice of boundary
adjustment between CITY OF NORTH LOGAN and the CITY OF LOGAN, dated May
7th, 2013, complying with Section 10-2-419, Utah Code Annotated, 1953, as amended.

NOW, THEREFORE, notice is hereby given to all whom it may concern that the
attached is a true and correct copy of the notice of boundary adjustment, referred to
above, on file with the Office of the Lieutenant Governor pertaining to CITY OF
NORTH LOGAN and the CITY OF LOGAN, located in Cache County, State of Utah.



IN TESTIMONY WHEREOF, I have
hereunto set my hand, and affixed the Great
Seal of the State of Utah this 11th day of
September, 2013 at Salt Lake City, Utah.

A handwritten signature in black ink, appearing to read "G Bell".

GREG BELL
Lieutenant Governor


August 26, 2013

The Honorable Greg Bell
Lieutenant Governor of Utah
Utah State Capitol Complex
Suite 220
P.O. Box 142325
Salt Lake City, Utah 84114-2325


Regarding: Notice of impending boundary action pursuant to Utah Code §67-1a-6.5(3) and request for Certificate.

Dear Mr. Bell:


The City of Logan and North Logan both located in Cache County are seeking the issuance of a certificate of boundary adjustment for the adjustment of a common boundary between the City of Logan and the City of North Logan pursuant to Utah Code Ann. §67-1a-6.5(3). The undersigned representatives of the approving authorities for each respective entity hereby certify and verify that all requirements applicable to the boundary action have been met. Copies of the ordinances approving the boundary adjustment and copies of the approved final local entity plats, as defined in Utah Code Ann. §67-1a-6.5, are included with this notice and request.




Holly Daines, Chair
Logan Municipal Council



Lloyd Berentzen, Mayor
North Logan Municipal Council



Attest:
Teresa Harris, City Recorder



Attest:
Scott Bennett, City Recorder

CITY OF LOGAN, UTAH
ORDINANCE NO. 13-37

**AN ORDINANCE ADJUSTING THE MUNICIPAL BOUNDARIES
OF THE CITY OF LOGAN**

BE IT ORDAINED BY THE LOGAN MUNICIPAL COUNCIL, STATE OF UTAH, AS FOLLOWS:

WHEREAS, the Municipal Council of the City of Logan finds that it is in the best interest of Logan to adjust the boundary between the City of Logan and the City of North Logan; and

WHEREAS, the boundary adjustment as set forth below will not materially injure the public in general or any person.

NOW, THEREFORE, BE IT ORDAINED BY THE LOGAN MUNICIPAL COUNCIL, AS FOLLOWS:

SECTION 1: Pursuant to Section 10-2-419, Utah Code Annotated, the following boundary line adjustment is declared:

1. The boundary between North Logan City and Logan City, from approximately 550 West to 200 West, shall move south approximately 1,968 feet; and from approximately 200 West to the west boundary of the Main Street right-of-way, the boundary shall move south approximately 3,280 feet. The new boundary shall run along the north property line of property parcels: 04-079-0013 and 04-080-0021, a distance of approximately 2,421 feet, thence along the west property line of property parcel 04-080-0015, a distance of approximately 666 feet, and thence along the north property line of property parcels: 04-080-0044 and 04-080-0045, a distance of approximately 1,242 feet.
2. The boundary between North Logan City and Logan City, from approximately 1655 North to 1885 North, shall move east to the west boundary of the Main Street right-of-way. The new boundary shall run along the frontage of the following property parcels: 04-082-0015, 04-177-0006, 04-177-0001, 04-177-0002, 04-082-0013, 04-082-0012, 04-080-0036, 04-080-0025, 04-080-0022, and 04-080-0023, a distance of approximately 1688 feet.

1261.

SECTION 2: Effective Date. This ordinance shall take effect immediately upon publication and passage of a similar appropriate ordinance by the City of North Logan.

PASSED BY THE LOGAN MUNICIPAL COUNCIL, STATE OF UTAH, THIS 7 DAY OF MAY, 2013.

AYES: Ward, Jensen, Daines, Quayle, Cleser

NAYS: none

ABSENT: none

Holly Daines
/s/ Holly Daines, Chair

Teresa Harris

ATTEST:

/s/ Teresa Harris, City Recorder

PRESENTATION TO MAYOR

The foregoing ordinance was presented by the Logan Municipal Council to the Mayor for approval or disapproval this 7 day of May, 2013.

Holly Daines
/s/ Holly Daines, Chair

MAYOR'S APPROVAL OR DISAPPROVAL

The foregoing ordinance is hereby approved this 7 day of May, 2013.

Randy Watts
/s/ Randy Watts, Mayor

CITY OF NORTH LOGAN
ORDINANCE NO. 13 - 01 03

AN ORDINANCE ADJUSTING THE MUNICIPAL BOUNDARY OF THE
CITY OF NORTH LOGAN

WHEREAS, the City Council of the City of North Logan finds that it is in the best interest of North Logan to adjust the boundary between the City of North Logan and the City of Logan; and,

WHEREAS, the boundary adjustment as set forth below will not materially injure the public in general or any person;

NOW THEREFORE, BE IT ORDAINED BY THE NORTH LOGAN CITY COUNCIL, AS FOLLOWS:

SECTION 1: Pursuant to Section 10-2-419, Utah Code Annotated, the following boundary line adjustment is declared:

The boundary between North Logan City and Logan City is hereby changed as follows -

1. The boundary between North Logan City and Logan City, from approximately 550 West to 200 West, shall move south approximately 1,968 feet; and from approximately 200 West to the west boundary of the Main Street right-of-way, the boundary shall move south approximately 3,280 feet. The new boundary shall run along the north property line of property parcels: 04-079-0013 and 04-080-0021, a distance of approximately 2,421 feet, thence along the west property line of property parcel 04-080-0015, a distance of approximately 666 feet, and thence along the north property line of property parcels: 04-080-0044 and 04-080-0045, a distance of approximately 1,242 feet.

2. The boundary between North Logan City and Logan City, from approximately 1655 North to 1885 North, shall move east to the west boundary of the Main Street right-of-way. The new boundary shall run along the frontage of the following property parcels: 04-082-0015, 04-177-0006, 04-177-0001, 04-177-0002, 04-082-0013, 04-082-0012, 04-080-0036, 04-080-0025, 04-080-0022, and 04-080-0023, a distance of approximately 1688 feet.

(See the attached drawing)

SECTION 2: North Logan's Water Well. The passage of this ordinance by North Logan City is done with the understanding that all regulatory requirements associated with North Logan City's well located at approximately 85 West and 1750 North, including but not limited to source protection requirements, will be enforced by Logan City.

SECTION 3: Effective Date. This ordinance shall take effect immediately upon publication and passage of a similar appropriate ordinance by the City of Logan.

PASSED BY THE NORTH LOGAN CITY COUNCIL, STATE OF UTAH, THIS 7th DAY OF AUGUST, 2013.


FOR THE CITY COUNCIL


Lloyd Berentzen, Mayor

ATTEST:


Scott Bennett, City Recorder

CERTIFIED COPY
8 AUGUST 2013



[illegible]

THE FOLLOWING INFORMATION WAS OBTAINED FROM THE NORTH AMERICAN AND WESTERN CANADIAN COUNTRIES OF SECTION 14, 15, 16, 17, 18, 19, 20, 21, 22, 23, 24, 25, 26, 27, 28, 29, 30, 31, 32, 33, 34, 35, 36, 37, 38, 39, 40, 41, 42, 43, 44, 45, 46, 47, 48, 49, 50, 51, 52, 53, 54, 55, 56, 57, 58, 59, 60, 61, 62, 63, 64, 65, 66, 67, 68, 69, 70, 71, 72, 73, 74, 75, 76, 77, 78, 79, 80, 81, 82, 83, 84, 85, 86, 87, 88, 89, 90, 91, 92, 93, 94, 95, 96, 97, 98, 99, 100, 101, 102, 103, 104, 105, 106, 107, 108, 109, 110, 111, 112, 113, 114, 115, 116, 117, 118, 119, 120, 121, 122, 123, 124, 125, 126, 127, 128, 129, 130, 131, 132, 133, 134, 135, 136, 137, 138, 139, 140, 141, 142, 143, 144, 145, 146, 147, 148, 149, 150, 151, 152, 153, 154, 155, 156, 157, 158, 159, 160, 161, 162, 163, 164, 165, 166, 167, 168, 169, 170, 171, 172, 173, 174, 175, 176, 177, 178, 179, 180, 181, 182, 183, 184, 185, 186, 187, 188, 189, 190, 191, 192, 193, 194, 195, 196, 197, 198, 199, 200, 201, 202, 203, 204, 205, 206, 207, 208, 209, 210, 211, 212, 213, 214, 215, 216, 217, 218, 219, 220, 221, 222, 223, 224, 225, 226, 227, 228, 229, 230, 231, 232, 233, 234, 235, 236, 237, 238, 239, 240, 241, 242, 243, 244, 245, 246, 247, 248, 249, 250, 251, 252, 253, 254, 255, 256, 257, 258, 259, 260, 261, 262, 263, 264, 265, 266, 267, 268, 269, 270, 271, 272, 273, 274, 275, 276, 277, 278, 279, 280, 281, 282, 283, 284, 285, 286, 287, 288, 289, 290, 291, 292, 293, 294, 295, 296, 297, 298, 299, 300, 301, 302, 303, 304, 305, 306, 307, 308, 309, 310, 311, 312, 313, 314, 315, 316, 317, 318, 319, 320, 321, 322, 323, 324, 325, 326, 327, 328, 329, 330, 331, 332, 333, 334, 335, 336, 337, 338, 339, 340, 341, 342, 343, 344, 345, 346, 347, 348, 349, 350, 351, 352, 353, 354, 355, 356, 357, 358, 359, 360, 361, 362, 363, 364, 365, 366, 367, 368, 369, 370, 371, 372, 373, 374, 375, 376, 377, 378, 379, 380, 381, 382, 383, 384, 385, 386, 387, 388, 389, 390, 391, 392, 393, 394, 395, 396, 397, 398, 399, 400, 401, 402, 403, 404, 405, 406, 407, 408, 409, 410, 411, 412, 413, 414, 415, 416, 417, 418, 419, 420, 421, 422, 423, 424, 425, 426, 427, 428, 429, 430, 431, 432, 433, 434, 435, 436, 437, 438, 439, 440, 441, 442, 443, 444, 445, 446, 447, 448, 449, 450, 451, 452, 453, 454, 455, 456, 457, 458, 459, 460, 461, 462, 463, 464, 465, 466, 467, 468, 469, 470, 471, 472, 473, 474, 475, 476, 477, 478, 479, 480, 481, 482, 483, 484, 485, 486, 487, 488, 489, 490, 491, 492, 493, 494, 495, 496, 497, 498, 499, 500, 501, 502, 503, 504, 505, 506, 507, 508, 509, 510, 511, 512, 513, 514, 515, 516, 517, 518, 519, 520, 521, 522, 523, 524, 525, 526, 527, 528, 529, 530, 531, 532, 533, 534, 535, 536, 537, 538, 539, 540, 541, 542, 543, 544, 545, 546, 547, 548, 549, 550, 551, 552, 553, 554, 555, 556, 557, 558, 559, 560, 561, 562, 563, 564, 565, 566, 567, 568, 569, 570, 571, 572, 573, 574, 575, 576, 577, 578, 579, 580, 581, 582, 583, 584, 585, 586, 587, 588, 589, 590, 591, 592, 593, 594, 595, 596, 597, 598, 599, 600, 601, 602, 603, 604, 605, 606, 607, 608, 609, 610, 611, 612, 613, 614, 615, 616, 617, 618, 619, 620, 621, 622, 623, 624, 625, 626, 627, 628, 629, 630, 631, 632, 633, 634, 635, 636, 637, 638, 639, 640, 641, 642, 643, 644, 645, 646, 647, 648, 649, 650, 651, 652, 653, 654, 655, 656, 657, 658, 659, 660, 661, 662, 663, 664, 665, 666, 667, 668, 669, 670, 671, 672, 673, 674, 675, 676, 677, 678, 679, 680, 681, 682, 683, 684, 685, 686, 687, 688, 689, 690, 691, 692, 693, 694, 695, 696, 697, 698, 699, 700, 701, 702, 703, 704, 705, 706, 707, 708, 709, 710, 711, 712, 713, 714, 715, 716, 717, 718, 719, 720, 721, 722, 723, 724, 725, 726, 727, 728, 729, 730, 731, 732, 733, 734, 735, 736, 737, 738, 739, 740, 741, 742, 743, 744, 745, 746, 747, 748, 749, 750, 751, 752, 753, 754, 755, 756, 757, 758, 759, 760, 761, 762, 763, 764, 765, 766, 767, 768, 769, 770, 771, 772, 773, 774, 775, 776, 777, 778, 779, 780, 781, 782, 783, 784, 785, 786, 787, 788, 789, 790, 791, 792, 793, 794, 795, 796, 797, 798, 799, 800, 801, 802, 803, 804, 805, 806, 807, 808, 809, 810, 811, 812, 813, 814, 815, 816, 817, 818, 819, 820, 821, 822, 823, 824, 825, 826, 827, 828, 829, 830, 831, 832, 833, 834, 835, 836, 837, 838, 839, 840, 841, 842, 843, 844,

[illegible]

NORTH 074°05" EAST 612.522 FEET
ALONG SAID EASY MEANT OF WEST LINE TO THE
INTERSECTION OF SAID RIGHT OF WAY LINE AND
THE EXTENSION OF THE CHANNEL BOUNDARY
LINE BETWEEN CURRENT PARCELS 0643-00011

NORTH STATION WEST 2,400 FEET
ALONG SAID COMMON LOT LINE AND CORNER 11'
1085 PACE STREET; THENCE
ALONG SAID COMMON LOT LINE AND CORNER 11'
04-07-0007, 04-08-0007,
04-07-0008, 04-08-0008, 04-07-0009, 04-08-0009, 04-07-0010, 04-08-0010, 04-07-0011, 04-08-0011, 04-07-0012, 04-08-0012, 04-07-0013, 04-08-0013, 04-07-0014, 04-08-0014, 04-07-0015, 04-08-0015, 04-07-0016, 04-08-0016, 04-07-0017, 04-08-0017, 04-07-0018, 04-08-0018, 04-07-0019, 04-08-0019, 04-07-0020, 04-08-0020, 04-07-0021, 04-08-0021, 04-07-0022, 04-08-0022, 04-07-0023, 04-08-0023, 04-07-0024, 04-08-0024, 04-07-0025, 04-08-0025, 04-07-0026, 04-08-0026, 04-07-0027, 04-08-0027, 04-07-0028, 04-08-0028, 04-07-0029, 04-08-0029, 04-07-0030, 04-08-0030, 04-07-0031, 04-08-0031, 04-07-0032, 04-08-0032, 04-07-0033, 04-08-0033, 04-07-0034, 04-08-0034, 04-07-0035, 04-08-0035, 04-07-0036, 04-08-0036, 04-07-0037, 04-08-0037, 04-07-0038, 04-08-0038, 04-07-0039, 04-08-0039, 04-07-0040, 04-08-0040, 04-07-0041, 04-08-0041, 04-07-0042, 04-08-0042, 04-07-0043, 04-08-0043, 04-07-0044, 04-08-0044, 04-07-0045, 04-08-0045, 04-07-0046, 04-08-0046, 04-07-0047, 04-08-0047, 04-07-0048, 04-08-0048, 04-07-0049, 04-08-0049, 04-07-0050, 04-08-0050, 04-07-0051, 04-08-0051, 04-07-0052, 04-08-0052, 04-07-0053, 04-08-0053, 04-07-0054, 04-08-0054, 04-07-0055, 04-08-0055, 04-07-0056, 04-08-0056, 04-07-0057, 04-08-0057, 04-07-0058, 04-08-0058, 04-07-0059, 04-08-0059, 04-07-0060, 04-08-0060, 04-07-0061, 04-08-0061, 04-07-0062, 04-08-0062, 04-07-0063, 04-08-0063, 04-07-0064, 04-08-0064, 04-07-0065, 04-08-0065, 04-07-0066, 04-08-0066, 04-07-0067, 04-08-0067, 04-07-0068, 04-08-0068, 04-07-0069, 04-08-0069, 04-07-0070, 04-08-0070, 04-07-0071, 04-08-0071, 04-07-0072, 04-08-0072, 04-07-0073, 04-08-0073, 04-07-0074, 04-08-0074, 04-07-0075, 04-08-0075, 04-07-0076, 04-08-0076, 04-07-0077, 04-08-0077, 04-07-0078, 04-08-0078, 04-07-0079, 04-08-0079, 04-07-0080, 04-08-0080, 04-07-0081, 04-08-0081, 04-07-0082, 04-08-0082, 04-07-0083, 04-08-0083, 04-07-0084, 04-08-0084, 04-07-0085, 04-08-0085, 04-07-0086, 04-08-0086, 04-07-0087, 04-08-0087, 04-07-0088, 04-08-0088, 04-07-0089, 04-08-0089, 04-07-0090, 04-08-0090, 04-07-0091, 04-08-0091, 04-07-0092, 04-08-0092, 04-07-0093, 04-08-0093, 04-07-0094, 04-08-0094, 04-07-0095, 04-08-0095, 04-07-0096, 04-08-0096, 04-07-0097, 04-08-0097, 04-07-0098, 04-08-0098, 04-07-0099, 04-08-0099, 04-07-0100, 04-08-0100, 04-07-0101, 04-08-0101, 04-07-0102, 04-08-0102, 04-07-0103, 04-08-0103, 04-07-0104, 04-08-0104, 04-07-0105, 04-08-0105, 04-07-0106, 04-08-0106, 04-07-0107, 04-08-0107, 04-07-0108, 04-08-0108, 04-07-0109, 04-08-0109, 04-07-0110, 04-08-0110, 04-07-0111, 04-08-0111, 04-07-0112, 04-08-0112, 04-07-0113, 04-08-0113, 04-07-0114, 04-08-0114, 04-07-0115, 04-08-0115, 04-07-0116, 04-08-0116, 04-07-0117, 04-08-0117, 04-07-0118, 04-08-0118, 04-07-0119, 04-08-0119, 04-07-0120, 04-08-0120, 04-07-0121, 04-08-0121, 04-07-0122, 04-08-0122, 04-07-0123, 04-08-0123, 04-07-0124, 04-08-0124, 04-07-0125, 04-08-0125, 04-07-0126, 04-08-0126, 04-07-0127, 04-08-0127, 04-07-0128, 04-08-0128, 04-07-0129, 04-08-0129, 04-07-0130, 04-08-0130, 04-07-0131, 04-08-0131, 04-07-0132, 04-08-0132, 04-07-0133, 04-08-0133, 04-07-0134, 04-08-0134, 04-07-0135, 04-08-0135, 04-07-0136, 04-08-0136, 04-07-0137, 04-08-0137, 04-07-0138, 04-08-0138, 04-07-0139, 04-08-0139, 04-07-0140, 04-08-0140, 04-07-0141, 04-08-0141, 04-07-0142, 04-08-0142, 04-07-0143, 04-08-0143, 04-07-0144, 04-08-0144, 04-07-0145, 04-08-0145, 04-07-0146, 04-08-0146, 04-07-0147, 04-08-0147, 04-07-0148, 04-08-0148, 04-07-0149, 04-08-0149, 04-07-0150, 04-08-0150, 04-07-0151, 04-08-0151, 04-07-0152, 04-08-0152, 04-07-0153, 04-08-0153, 04-07-0154, 04-08-0154, 04-07-0155, 04-08-0155, 04-07-0156, 04-08-0156, 04-07-0157, 04-08-0157, 04-07-0158, 04-08-0158, 04-07-0159, 04-08-0159, 04-07-0160, 04-08-0160, 04-07-0161, 04-08-0161, 04-07-0162, 04-08-0162, 04-07-0163, 04-08-0163, 04-07-0164, 04-08-0164, 04-07-0165, 04-08-0165, 04-07-0166, 04-08-0166, 04-07-0167, 04-08-0167, 04-07-0168, 04-08-0168, 04-07-0169, 04-08-0169, 04-07-0170, 04-08-0170, 04-07-0171, 04-08-0171, 04-07-0172, 04-08-0172, 04-07-0173, 04-08-0173, 04-07-0174, 04-08-0174, 04-

BOUNDARY LINE AND THEIR EXTENSION TO THE
EAST FOOT OF WAY LINE OF THIS SECTION
SHOULD BE IN ALL PLACES WHERE THE LINE ALONG
SOUTH RIGHT OF WAY LINE THE FOLLOWING THREE
COMES:

[illegible]

ALABAMA COUNTY RECORDERS OFFICE, SAN JOSE
 BEING ON THE CURRENT MARSHALL HIGHWAY
 LINE BETWEEN LOGAN CITY AND NORTH LOGAN
 CITY; SAN JOSE ALSO BEING THE POINT OF
 INTERSECTION

SURVEYORS NARRATIVE

This Plot was requested by Logan City for the purpose of re-zoning the eastern Municipal Boundary Line between Logan City and North Logan City through the North 1/2 and Southeast 1/4 of Section 26, Township 12 North, Range 9 East, Sols Lake, Bovee and Madison. The State of Georgia for this Plot in its activity that between Logan City and North Logan City. Survey Monument Number 375 and Logan City Plot/Survey Monument Number 380. In creating this Plot, held adjacent to the north side of the road, which have been shown OREGON 11 West. In creating this Plot, held adjacent to the south side of the road, which have been shown OREGON 11 West.

[illegible]

the center of the island. The center of the island was located by placing a point on the map and drawing a line from the center of the island to the center of the island. The center of the island was located by placing a point on the map and drawing a line from the center of the island to the center of the island. The center of the island was located by placing a point on the map and drawing a line from the center of the island to the center of the island.

The CSZ located by the survey was located by holding found fence lines to the east, based on aerial photographs and surrounding properties. The CSZ located was located by holding the ground location of the existing railroad tracks together with existing bridges and culverts which are carried out on the adjacent right of way mostly of the Millstream in Logan, West. North Dakota. Private Subdivision was located by marking found Stone C. East road and old property corners north of the railroad corner of lot 3, and the northern, south-east, and southwest corners of lot 1.

LEGEND

AREA ROUTING ADDRESS TO NORTH LUCAS CITY

AREA ROUTING ADDRESS TO LUCAS CITY

2017 APPROVED BUCKING ASSESSMENT OF THE HORSEMAN
FOR THE NATIONAL BUCKING LINE

[illegible]

<p> 1. <u>NAME</u> 2. <u>ADDRESS</u> 3. <u>CITY</u> 4. <u>STATE</u> 5. <u>ZIP</u> 6. <u>PHONE</u> 7. <u>TELETYPE</u> 8. <u>FAX</u> 9. <u>EMAIL</u> 10. <u>DATE</u> 11. <u>SIGNATURE</u> 12. <u>PRINTED NAME</u> 13. <u>POSITION</u> 14. <u>COMPANY</u> 15. <u>INDUSTRY</u> 16. <u>TELEPHONE</u> 17. <u>TELETYPE</u> 18. <u>FAX</u> 19. <u>EMAIL</u> 20. <u>DATE</u> 21. <u>SIGNATURE</u> 22. <u>PRINTED NAME</u> 23. <u>POSITION</u> 24. <u>COMPANY</u> 25. <u>INDUSTRY</u> 26. <u>TELEPHONE</u> 27. <u>TELETYPE</u> 28. <u>FAX</u> 29. <u>EMAIL</u> 30. <u>DATE</u> 31. <u>SIGNATURE</u> 32. <u>PRINTED NAME</u> 33. <u>POSITION</u> 34. <u>COMPANY</u> 35. <u>INDUSTRY</u> 36. <u>TELEPHONE</u> 37. <u>TELETYPE</u> 38. <u>FAX</u> 39. <u>EMAIL</u> 40. <u>DATE</u> 41. <u>SIGNATURE</u> 42. <u>PRINTED NAME</u> 43. <u>POSITION</u> 44. <u>COMPANY</u> 45. <u>INDUSTRY</u> 46. <u>TELEPHONE</u> 47. <u>TELETYPE</u> 48. <u>FAX</u> 49. <u>EMAIL</u> 50. <u>DATE</u> 51. <u>SIGNATURE</u> 52. <u>PRINTED NAME</u> 53. <u>POSITION</u> 54. <u>COMPANY</u> 55. <u>INDUSTRY</u> 56. <u>TELEPHONE</u> 57. <u>TELETYPE</u> 58. <u>FAX</u> 59. <u>EMAIL</u> 60. <u>DATE</u> 61. <u>SIGNATURE</u> 62. <u>PRINTED NAME</u> 63. <u>POSITION</u> 64. <u>COMPANY</u> 65. <u>INDUSTRY</u> 66. <u>TELEPHONE</u> 67. <u>TELETYPE</u> 68. <u>FAX</u> 69. <u>EMAIL</u> 70. <u>DATE</u> 71. <u>SIGNATURE</u> 72. <u>PRINTED NAME</u> 73. <u>POSITION</u> 74. <u>COMPANY</u> 75. <u>INDUSTRY</u> 76. <u>TELEPHONE</u> 77. <u>TELETYPE</u> 78. <u>FAX</u> 79. <u>EMAIL</u> 80. <u>DATE</u> 81. <u>SIGNATURE</u> 82. <u>PRINTED NAME</u> 83. <u>POSITION</u> 84. <u>COMPANY</u> 85. <u>INDUSTRY</u> 86. <u>TELEPHONE</u> 87. <u>TELETYPE</u> 88. <u>FAX</u> 89. <u>EMAIL</u> 90. <u>DATE</u> 91. <u>SIGNATURE</u> 92. <u>PRINTED NAME</u> 93. <u>POSITION</u> 94. <u>COMPANY</u> 95. <u>INDUSTRY</u> 96. <u>TELEPHONE</u> 97. <u>TELETYPE</u> 98. <u>FAX</u> 99. <u>EMAIL</u> 100. <u>DATE</u> 101. <u>SIGNATURE</u> 102. <u>PRINTED NAME</u> 103. <u>POSITION</u> 104. <u>COMPANY</u> 105. <u>INDUSTRY</u> 106. <u>TELEPHONE</u> 107. <u>TELETYPE</u> 108. <u>FAX</u> 109. <u>EMAIL</u> 110. <u>DATE</u> 111. <u>SIGNATURE</u> 112. <u>PRINTED NAME</u> 113. <u>POSITION</u> 114. <u>COMPANY</u> 115. <u>INDUSTRY</u> 116. <u>TELEPHONE</u> 117. <u>TELETYPE</u> 118. <u>FAX</u> 119. <u>EMAIL</u> 120. <u>DATE</u> 121. <u>SIGNATURE</u> 122. <u>PRINTED NAME</u> 123. <u>POSITION</u> 124. <u>COMPANY</u> 125. <u>INDUSTRY</u> 126. <u>TELEPHONE</u> 127. <u>TELETYPE</u> 128. <u>FAX</u> 129. <u>EMAIL</u> 130. <u>DATE</u> 131. <u>SIGNATURE</u> 132. <u>PRINTED NAME</u> 133. <u>POSITION</u> 134. <u>COMPANY</u> 135. <u>INDUSTRY</u> 136. <u>TELEPHONE</u> 137. <u>TELETYPE</u> 138. <u>FAX</u> 139. <u>EMAIL</u> 140. <u>DATE</u> 141. <u>SIGNATURE</u> 142. <u>PRINTED NAME</u> 143. <u>POSITION</u> 144. <u>COMPANY</u> 145. <u>INDUSTRY</u> 146. <u>TELEPHONE</u> 147. <u>TELETYPE</u> 148. <u>FAX</u> 149. <u>EMAIL</u> 150. <u>DATE</u> 151. <u>SIGNATURE</u> 152. <u>PRINTED NAME</u> 153. <u>POSITION</u> 154. <u>COMPANY</u> 155. <u>INDUSTRY</u> 156. <u>TELEPHONE</u> 157. <u>TELETYPE</u> 158. <u>FAX</u> 159. <u>EMAIL</u> 160. <u>DATE</u> 161. <u>SIGNATURE</u> 162. <u>PRINTED NAME</u> 163. <u>POSITION</u> 164. <u>COMPANY</u> 165. <u>INDUSTRY</u> 166. <u>TELEPHONE</u> 167. <u>TELETYPE</u> 168. <u>FAX</u> 169. <u>EMAIL</u> 170. <u>DATE</u> 171. <u>SIGNATURE</u> 172. <u>PRINTED NAME</u> 173. <u>POSITION</u> 174. <u>COMPANY</u> 175. <u>INDUSTRY</u> 176. <u>TELEPHONE</u> 177. <u>TELETYPE</u> 178. <u>FAX</u> 179. <u>EMAIL</u> 180. <u>DATE</u> 181. <u>SIGNATURE</u> 182. <u>PRINTED NAME</u> 183. <u>POSITION</u> 184. <u>COMPANY</u> 185. <u>INDUSTRY</u> 186. <u>TELEPHONE</u> 187. <u>TELETYPE</u> 188. <u>FAX</u> 189. <u>EMAIL</u> 190. <u>DATE</u> 191. <u>SIGNATURE</u> 192. <u>PRINTED NAME</u> 193. <u>POSITION</u> 194. <u>COMPANY</u> 195. <u>INDUSTRY</u> 196. <u>TELEPHONE</u> 197. <u>TELETYPE</u> 198. <u>FAX</u> 199. <u>EMAIL</u> 200. <u>DATE</u> 201. <u>SIGNATURE</u> 202. <u>PRINTED NAME</u> 203. <u>POSITION</u> 204. <u>COMPANY</u> 205. <u>INDUSTRY</u> 206. <u>TELEPHONE</u> 207. <u>TELETYPE</u> 208. <u>FAX</u> 209. <u>EMAIL</u> 210. <u>DATE</u> 211. <u>SIGNATURE</u> 212. <u>PRINTED NAME</u> 213. <u>POSITION</u> 214. <u>COMPANY</u> 215. <u>INDUSTRY</u> 216. <u>TELEPHONE</u> 217. <u>TELETYPE</u> 218. <u>FAX</u> 219. <u>EMAIL</u> 220. <u>DATE</u> 221. <u>SIGNATURE</u> 222. <u>PRINTED NAME</u> 223. <u>POSITION</u> 224. <u>COMPANY</u> 225. <u>INDUSTRY</u> 226. <u>TELEPHONE</u> 227. <u>TELETYPE</u> 228. <u>FAX</u> 229. <u>EMAIL</u> 230. <u>DATE</u> 231. <u>SIGNATURE</u> 232. <u>PRINTED NAME</u> 233. <u>POSITION</u> 234. <u>COMPANY</u> 235. <u>INDUSTRY</u> 236. <u>TELEPHONE</u> 237. <u>TELETYPE</u> 238. <u>FAX</u> 239. <u>EMAIL</u> 240. <u>DATE</u> 241. <u>SIGNATURE</u> 242. <u>PRINTED NAME</u> 243. <u>POSITION</u> 244. <u>COMPANY</u> 245. <u>INDUSTRY</u> 246. <</p>
--

Figure 1. The effect of the number of trials on the number of correct responses. The number of correct responses was plotted against the number of trials for each participant. The number of correct responses increased with the number of trials, and the increase was more pronounced for the high group than for the low group.

1. The first step in the process of identifying a problem is to recognize that a problem exists. This is often done by comparing current performance with a desired state or goal. If there is a significant difference, a problem is identified.

[illegible]

THE RESEARCHERS OF THE
 1960s WERE THE FIRST
 TO USE THE WORD "MILITARY"

Cache County Surveyor Approval

THIS PLAN IS HEREBY APPROVED AS A FINAL LOCAL ENTITY PLAN IN ACCORDANCE WITH UTAH CODE TITLE 17, CHAPTER 53, SECTION 20.

LOCAL ERT SURVEYOR



Loyan City Approval and Acceptance

THE NEW CONTRACT LISTED TO CORRECT READING OF THE APPROVED AT THE BOARD MEETING OF THE LOYAN CITY COUNCIL ON MAY 5, 2012, AND

DATE: _____

POSITION: _____

NAME: _____

OFFICE: _____

UNDER THE AUTHORITY INCURRED, IS HEREBY ACCEPTED BY THE MAYOR OF LOS ANGELES CITY.

David A. [Signature]
 DAVID A. [Name]
 MAYOR CITY OF LOS ANGELES

SUBJECT: ATLANTIC TERROR WARPS
LOCAL CITY KIDNAPERS
LOCAL CITY 7506

SEARCHED AND INDEXED THIS
MAY DAY OF SEPTEMBER 2011

ATLANTIC TERROR WARPS
LOCAL CITY KIDNAPERS
LOCAL CITY 7506

ATLANTIC TERROR WARPS
LOCAL CITY KIDNAPERS
LOCAL CITY 7506

THE NEW CONGRESS, LEADERS OF AMERICAN CITY GOVERNMENT, HAS BEEN APPROVED BY THE AMERICAN CITIES CONFERENCE, WHICH MEETS IN NEW YORK CITY. THE CONFERENCE HAS ADOPTED A RESOLUTION WHICH STATES THAT THE NEW CONGRESS IS THE ONLY BODY WHICH IS NOW ACCREDITED BY THE MAYORS OF AMERICAN CITIES. THE CONFERENCE HAS ALSO ADOPTED A RESOLUTION WHICH STATES THAT THE NEW CONGRESS IS THE ONLY BODY WHICH IS NOW ACCREDITED BY THE MAYORS OF AMERICAN CITIES.

[Handwritten signature]
NORTH LOAN CITY RECORD
PUBLISHED WEEKLY
BY THE NORTH LOAN CITY RECORD CO.
NORTH LOAN CITY, ILL.
SUNDAY AND SPECIAL PAGES
JUN. ONE OF EIGHTEEN FOLIO

