

STATE OF UTAH



OFFICE OF THE LIEUTENANT GOVERNOR

CERTIFICATE OF ANNEXATION

I, SPENCER J. COX, LIEUTENANT GOVERNOR OF THE STATE OF UTAH, HEREBY CERTIFY THAT there has been filed in my office a notice of annexation from CENTRAL WEBER SEWER IMPROVEMENT DISTRICT, dated August 15th, 2016, complying with Section 17B-1-414, Utah Code Annotated, 1953, as amended.

NOW, THEREFORE, notice is hereby given to all whom it may concern that the attached is a true and correct copy of the notice of annexation, referred to above, on file with the Office of the Lieutenant Governor pertaining to CENTRAL WEBER SEWER IMPROVEMENT DISTRICT, located in Weber County, State of Utah.



IN TESTIMONY WHEREOF, I have hereunto set my hand, and affixed the Great Seal of the State of Utah this 31st day of August, 2016 at Salt Lake City, Utah.

SPENCER J. COX
Lieutenant Governor



Central Weber Sewer Improvement District

Received

AUG 22 2016

Spencer J. Cox
Lieutenant Governor

August 17, 2016

The Honorable Spencer J. Cox
Lieutenant Governor of the State of Utah
Utah State Capitol Complex
P.O. Box 142325
Salt Lake City, Utah 84114-2325

SUBJECT: Notice of Annexation
John Gibson Lot 1

Dear Lieutenant Governor Cox:

We are submitting to you a Notice of Annexation for the proposed John Gibson Lot 1 Property in Weber County to be annexed into the Central Weber Sewer Improvement District. Enclosed please find the following three items:

- A Notice of Proposed Annexation;
- A copy of Resolution 2016-08; and,
- An approved final local entity plat as defined in Utah Code Ann. § 67-1a-6.5 and meeting the requirements of Utah Code Ann. § 17-23-20.

It is requested that a certificate of annexation in accordance with the requirements of Utah Code Ann. §§ 17B-1-414(2) and 67-1a-6.5.

Sincerely,

CENTRAL WEBER SEWER IMPROVEMENT DISTRICT

Lance L. Wood, P.E.
General Manager

Enclosures

**NOTICE OF PROPOSED ANNEXATION
CENTRAL WEBER SEWER IMPROVEMENT DISTRICT**

Notice is hereby given pursuant to the requirements of Utah Code Ann. § 17B-1-406 through 418 that it is proposed that the following described real property located in Weber County, Utah be annexed into and become part of the Central Weber Sewer Improvement District:

**JOHN GIBSON – LOT 1
PROPOSED ANNEXATION TO CENTRAL WEBER SEWER IMPROVEMENT DISTRICT**

A part of the Southwest Quarter of Section 29, Township 6 North, Range 2 West, Salt Lake Base and Meridian, U.S. Survey:

Beginning at a point on the center line of 2200 South Street which is North 89°02'15" West along the Section line 1446.00 feet from the Northeast corner of said Quarter Section, and running thence South 0°57'45" West 300 feet, thence North 89°02'15" West 150.00 feet, thence North 0°57'45" East 300.00 feet to said centerline, thence South 89°02'15" East along said center line 150.00 feet to the point of beginning.

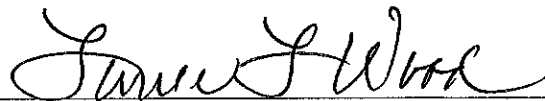
Contains 45,000 s.f.

The owner of the above-described property has filed an annexation petition requesting that the property be annexed into and receive service from the Central Weber Sewer Improvement District ("Central Weber"). Central Weber owns and operates a sewage treatment plant and outfall lines that deliver untreated sewage to the treatment plant for treatment and disposal. Upon being annexed into Central Weber, and after satisfying applicable requirements, the subject property may receive sewage treatment and disposal services provided by Central Weber.

Inasmuch as the owners of all of the subject property signed the annexation petition, a public hearing respecting this proposed annexation is not required. However, notice is hereby given that a public hearing will be held if a written request to do so is submitted, within 20 days after the date of this notice, to the Central Weber Board of Trustees at 2618 West Pioneer Road, Ogden, Utah 84404, by an owner of property that is located within or a registered voter residing within the area proposed to be annexed who did not sign the annexation petition. Otherwise, no public hearing will be held and, after the expiration of the above-referenced 20-day period, the proposed annexation will be presented to the Central Weber Board of Trustees for final action.

If additional information concerning the proposed annexation is desired, please telephone (801) 731-3011 and ask for Lance Wood.

DATED this 19th day of July, 2016.



Lance L. Wood, General Manager
Central Weber Sewer Improvement District

CENTRAL WEBER SEWER IMPROVEMENT DISTRICT
RESOLUTION 2016-08
Annexation Approval Resolution
(100% landowner petition)

WHEREAS, the Central Weber Sewer Improvement District (the "District") is a duly organized improvement district primarily located in Weber County, Utah, but also including a relatively small part of Davis County, Utah, established and operating as prescribed in Title 17B, Chapter 2a, Part 4 of the Utah Code and other relevant portions of Title 17B of the Utah Code;

WHEREAS, the District owns and operates sanitary sewer outfall collection and treatment facilities which serve much of Weber County and a small portion of Davis County, Utah;

WHEREAS, a Landowner Annexation Petition (the "Petition") has been filed with the District requesting that the real property identified on Exhibit "A" attached to this Resolution (the "Subject Property") be annexed into the District in order to receive sanitary sewer treatment and disposal services from the District (the Landowner is referred to herein as "Applicant");

WHEREAS, the District requires that Applicant's property be annexed into the District as a condition to receiving, and continuing to receive, sewer service;

WHEREAS, the District Board of Trustees (the "Board") has the statutory authority to annex areas into the District pursuant to the requirements of Title 17B, Chapter 1, Part 4 of the Utah Code, which outlines the procedure to be followed to accomplish such annexations;

WHEREAS, Applicant owns 100% of the Subject Property;

WHEREAS, the Petition satisfies the applicable requirements of Utah Code Ann. §§ 17B-1-403 and -404;

WHEREAS, within thirty days after the Petition was filed, at a duly called meeting of the Board of Trustees of the District for which certification of the Petition was listed on the agenda, the Board voted to certify the Petition in accordance with Utah Code Ann. § 17B-1-405;

WHEREAS, the identified contact sponsor was notified, in writing, of the certification of the Petition as required by Utah Code Ann. § 17B-1-405;

WHEREAS, since the Petition has been signed by the sole owner of the Subject Property, pursuant to Utah Code Ann. § 17B-1-413(1), the District Board is not required to hold a public

hearing pursuant to Utah Code Ann. §§ 17B-1-409 and -410 and the protest provisions of Utah Code Ann. § 17B-1-412 are not applicable to this annexation proceeding;

WHEREAS, a notice of the proposed annexation was given pursuant to the requirements of Utah Code Ann. § 17B-1-413;

WHEREAS, the written Notice referenced in the immediately preceding paragraph contained a brief description of the proposed annexation and included the name of the Central Weber Sewer Improvement District, the services provided by the District, a description and/or map of the area proposed to be annexed, a local district telephone number where additional information about the proposed annexation could be obtained and an explanation of the right of an owner of property located within or a registered voter residing within the area proposed to be annexed who did not sign the annexation petition to request a public hearing on the proposed annexation in accordance with Utah Code Ann. § 17B-1-413(2)(a)(ii)(B), provided that such request was submitted to the District Board of Trustees within 20 days after the date the Notice was given;

WHEREAS, more than 20 days have passed since the notice was given, no property owner or registered voter having a right to do so has requested a hearing, and the time for submitting a request for a public hearing has passed;

WHEREAS, not more than 30 days has passed since the expiration of the time for submitting a request for a public hearing;

WHEREAS, no part of the area proposed to be annexed is located within the boundaries of any local district or special service district which is authorized to perform the same functions or provide the same services as the District, nor is it located within the boundaries of any municipality or any county that provides the same service that the District provides;

WHEREAS, it is not necessary to provide a notice of the proposed annexation to any county or municipality pursuant to Utah Code Ann. § 17B-1-406 and the provisions of Utah Code Ann. §§ 17B-1-407 through -408 are not applicable; and

WHEREAS, the Board has determined that all applicable statutory requirements have been satisfied and, having considered the proposed annexation, has determined it to be in the best general interest of the District and of the property owners, residents and taxpayers within both the District as presently constituted and the area proposed to be annexed for the requested annexation to be completed.

NOW, THEREFORE, BE IT RESOLVED by the Board of Trustees of the Central Weber Sewer Improvement District, as follows:

1. That all of the legal requirements stated in Title 17B, Chapter 1, Part 4 of the Utah Code that must be satisfied before the adoption of this Resolution have been satisfied.

2. That, in accordance with Utah Code Ann. § 17B-1-414, the real property described and/or otherwise identified in attached Exhibit "A," which is incorporated by reference as part of this Resolution, shall be and hereby is annexed into and, from the effective date of the annexation, shall be part of the Central Weber Sewer Improvement District.

3. That, from and after the issuance by the Lt. Governor of a certificate of annexation pursuant to Utah Code Ann. §§ 67-1a-6.5 and § 17B-1-414(3)(b), the Subject Property shall be an integral part of the District and, upon the submittal of the original notice of annexation, the original certificate of annexation issued by the Lieutenant Governor, the approved final local entity plat, and a certified copy of this Resolution to the Weber County Recorder for recordation, the taxable property located within the Subject Property shall be subject to taxation for the purposes of the District, including the payment of any bonds and other obligations now outstanding or hereafter authorized and issued. All properties within and users of services provided by the District, as enlarged by this annexation, shall be subject to the payment of service and user fees and such other applicable fees and charges as may be assessed from time to time by the District and shall be subject to all rules, regulations, powers and authority of the District and of the Board as provided by law or otherwise.

4. That the Chairman and/or General Manager of the District be and are instructed, within 30 days after adoption of this Annexation Resolution, to file a written notice of annexation with the Lt. Governor of the State of Utah, accompanied by a copy of this Resolution and an approved final local entity plat. The Chairman and/or General Manager are further instructed, upon receipt of the certificate of annexation from the Lieutenant Governor, to submit the documents identified in paragraph 3 above to the Weber County Recorder for recordation.

5. That this Resolution shall take effect immediately upon its approval and adoption, but the annexation shall not be complete and effective until the date specified in the certificate of annexation issued by the Lt. Governor.

Approved and adopted by the Board of Trustees of the Central Weber Sewer Improvement District this 15th day of August, 2016.

Mark Allen
Mark Allen, Chair

STATE OF UTAH)
 :SS.
COUNTY OF WEBER)

The foregoing Resolution was subscribed before me, a notary public and also the Clerk of the Central Weber Sewer Improvement District, this 15 day of August, 2016 by Mark Allen, Chairman of the Board of Trustees of the Central Weber Sewer Improvement District.

John E. Cardon
John Cardon, Notary Public




EXHIBIT A
Subject Property

JOHN GIBSON – LOT 1
ANNEXATION TO CENTRAL WEBER SEWER IMPROVEMENT DISTRICT

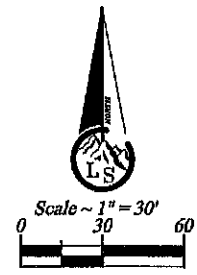
A part of the Southwest Quarter of Section 29, Township 6 North, Range 2 West, Salt Lake Base and Meridian, U.S. Survey:

Beginning at a point on the center line of 2200 South Street which is North 89°02'15" West along the Section line 1446.00 feet from the Northeast corner of said Quarter Section, and running thence South 0°57'45" West 300 feet, thence North 89°02'15" West 150.00 feet, thence North 0°57'45" East 300.00 feet to said centerline, thence South 89°02'15" East along said center line 150.00 feet to the point of beginning.

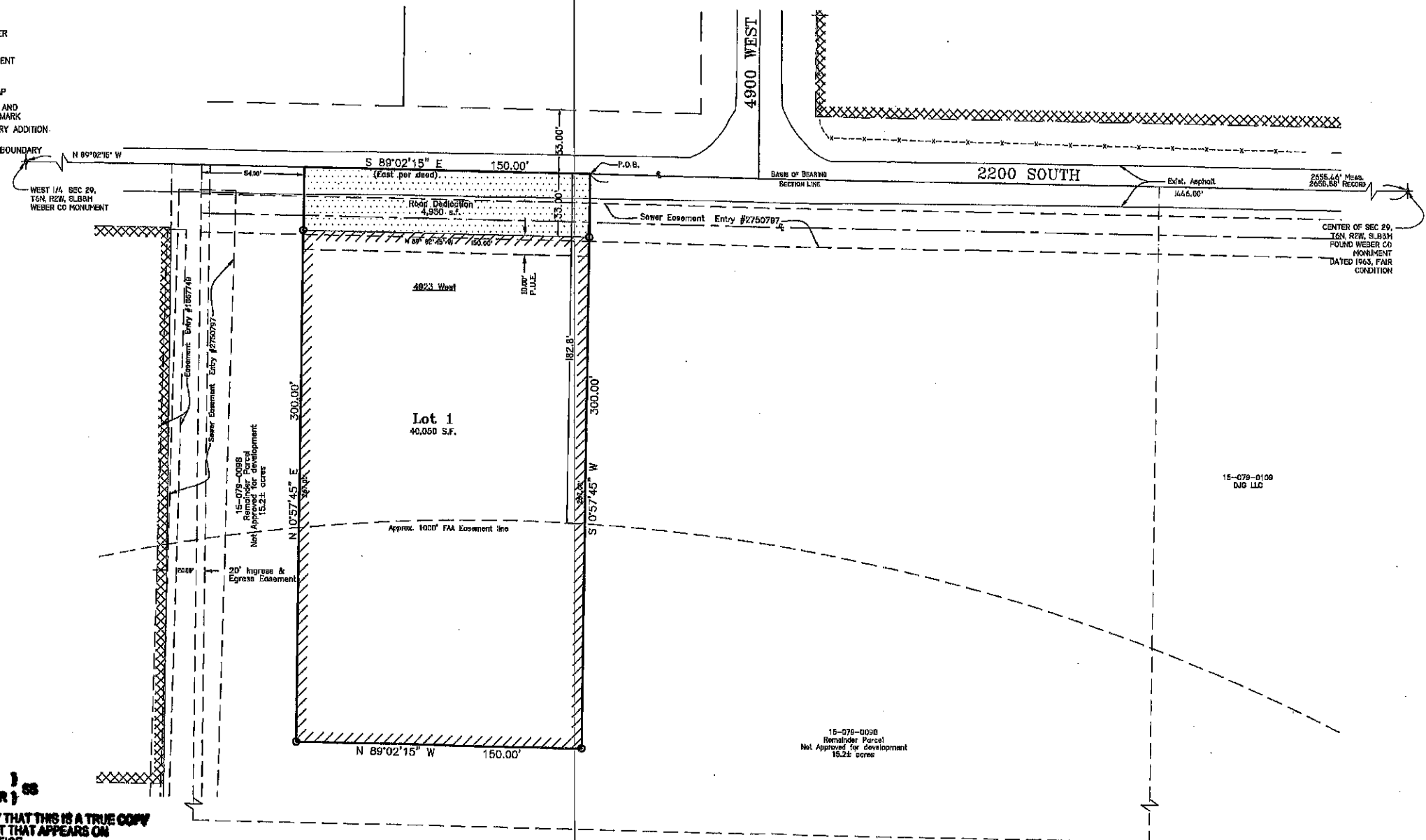
Contains 45,000 s.f.

ANNEXATION TO CENTRAL WEBER SEWER IMPROVEMENT DISTRICT RESOLUTION

PART OF THE SW 1/4 OF SECTION 29 TOWNSHIP 6 NORTH, RANGE 2 WEST, SALT LAKE BASE & MERIDIAN
UNINCORPORATED WEBER COUNTY, UTAH - Date of Survey: MAY 2016



- Legend**
- - - - - EXISTING FENCE
 - - - - - EASEMENTS
 - - - - - STREET CENTERLINE
 - ◆ FND SECTION CORNER
 - FND STREET MONUMENT
 - FND CURB NAIL
 - FND REBAR AND CAP
 - SET #5x24" REBAR AND CAP STAMPED LANDMARK
 - ▨ PROPOSED BOUNDARY ADDITION TO C.W.S.I.D.
 - XXXXXX EXISTING C.W.S.I.D. BOUNDARY



BOUNDARY DESCRIPTION
A part of the Southwest Quarter of Section 29, Township 6 North, Range 2 West, Salt Lake Base and Meridian, U.S. Survey. Beginning at a point on the center line of 2200 South Street which is North 89°02'15" West along the Section line 1446.00 feet from the Northwest corner of said Quarter Section, and thence South 0°57'45" West 300 feet, thence North 89°02'15" West 150.00 feet, thence North 0°57'45" East 300.00 feet to said centerline, thence South 89°02'15" East along said centerline 150.00 feet to the point of beginning. Contains 45,000 s.f.


NARRATIVE
The purpose of the survey is to Annex this parcel into Central Weber Sewer Improvement District. Deed description was rotated 0°57'45" in a clockwise direction to match current Section Line bearings.
The scale of bearing of bearing is State Plane Grid Bearing between found monuments as shown.

STATE OF UTAH }
COUNTY OF WEBER }
I HEREBY CERTIFY THAT THIS IS A TRUE COPY OF THE DOCUMENT THAT APPEARS ON RECORD IN MY OFFICE.
WITNESS MY HAND AND SEAL
THIS 29 DAY OF June 20 16
LEANN H. KILTS, WEBER COUNTY RECORDER
SURVEYOR
BY: [Signature] DEPUTY

WEBER COUNTY SURVEYOR
THIS PLAT IS HEREBY APPROVED AS A FINAL ENTITY PLAT AS REQUIRED BY UTAH CODE 17-25-23.
APPROVED THIS 29 DAY OF June 2016
[Signature]
WEBER COUNTY SURVEYOR
For Darron Anderson, Chief Deputy Surveyor/Recorder

CENTRAL WEBER SEWER IMPROVEMENT DISTRICT
THIS PLAT IS APPROVED AS TO FORM.
APPROVED THIS ___ DAY OF ___ 20__
[Signature]
CHAIRMAN

SURVEYOR'S CERTIFICATE
I, Tyler D. Knight, do hereby certify that I am a professional land surveyor in the State of Utah and hold license no. 9006384-2201 in accordance with Title 58, Chapter 22 known as the Professional Engineers and Professional Land Surveyor's Licensing Act, have made a survey of the property(s) shown hereon in accordance with UCA 17-25-17, verifying measurements, and placing monuments as represented. That this plat was prepared from the field notes of this survey and from documents and records as noted hereon. I further certify that, to the best of my knowledge and belief, all lots meet the current requirements of the Zoning Ordinance of the county.



<p>Landmark Surveying, Inc. A Complete Land Surveying Service www.LandmarkSurveyUtah.com</p>		<p>4646 South 3360 West - #A-3 West Valley, UT 84001 801-731-4075</p>		<p>Webster County Recorder</p>	
<p>DEVELOPER: John Gibson Address: 4905 W. 2200 S. Ogden UT, 84401 (801) 731-2365</p>		<p>Entry no. _____ Fee paid: _____ Filed for record and recorded _____ day of _____ 2016. at _____ In book _____ of official records, on page _____ County Recorder: Leann H Kiltz</p>		<p>By Deputy: _____</p>	
<p>SW 1/4 of Section 29, Township 6 North, Range 2 West, Salt Lake Base and Meridian.</p>		<p>Annexation Plat</p>		<p>DRAWN BY: TDK CHECKED BY: BDR DATE: 6-1-2016 FILE: 33922</p>	