

OFFICE OF THE LIEUTENANT GOVERNOR

CERTIFICATE OF BOUNDARY ADJUSTMENT

I, SPENCER J. COX, LIEUTENANT GOVERNOR OF THE STATE OF UTAH, HEREBY CERTIFY THAT there has been filed in my office a notice of boundary adjustment between the SALT LAKE CITY MOSQUITO ABATEMENT DISTRICT and the SOUTH SALT LAKE VALLEY MOSQUITO ABATEMENT DISTRICT, dated December 21st, 2017, complying with Section §17B-1-417, Utah Code Annotated, 1953, as amended.

NOW, THEREFORE, notice is hereby given to all whom it may concern that the attached is a true and correct copy of the notice of boundary adjustment, referred to above, on file with the Office of the Lieutenant Governor pertaining to the SALT LAKE CITY MOSQUITO ABATEMENT DISTRICT and the SOUTH SALT LAKE VALLEY MOSQUITO ABATEMENT DISTRICT, located in Salt Lake County, State of Utah.



IN TESTIMONY WHEREOF, I have hereunto set my hand, and affixed the Great Seal of the State of Utah this 23rd day of January, 2018 at Salt Lake City, Utah.

A handwritten signature in black ink, appearing to read "Spencer J. Cox".

SPENCER J. COX
Lieutenant Governor



**SALT LAKE CITY MOSQUITO ABATEMENT DISTRICT
NOTICE OF IMPENDING BOUNDARY ACTION
(Boundary Adjustment)**

TO: SPENCER J. COX, LIEUTENANT GOVERNOR OF THE STATE OF UTAH

Notice is hereby given that on 21 December 2017, the Board of Trustees of the Salt Lake City Mosquito Abatement District ("SLC Mosquito") and on 11 December 2017, the Board of Trustees of the South Salt Lake Valley Mosquito Abatement District ("SSLV Mosquito") adopted a Joint Resolution approving an adjustment of their common boundary, which Resolution accompanies this Notice. The real property to be withdrawn from SSLV Mosquito and annexed into SLC Mosquito (the "Affected Area") is described and depicted in the final local entity plat which accompanies this Notice. It is requested that the Lieutenant Governor issue his certificate of annexation in accordance with the requirements of Utah Code Ann. §§ 17B-1-417(6) and 67-1a-6.5.

In satisfaction of the requirements of Utah Code Ann. § 67-1a-6.5(3)(e)(i), the Board of Trustees of the Salt Lake City Mosquito Abatement District hereby certifies that all requirements applicable to the boundary adjustment to withdraw the affected area from SSLV Mosquito and annex it as part of SLC Mosquito have been met.

This notice is accompanied by: (a) a copy of SLC Mosquito Resolution 12-21-2017 and SSLV Mosquito Resolution 17-05 and (b) an approved final local entity plat as defined in Utah Code Ann. § 67-1a-6.5 and meeting the requirements of Utah Code Ann. § 17-23-20.

The address of SLC Mosquito is as follows:

Salt Lake City Mosquito Abatement District
2020 North Redwood Road
Salt Lake City, UT 84116

DATED this 2 day of JANUARY, 2018 ^{AF}

**SALT LAKE CITY MOSQUITO ABATEMENT
DISTRICT BOARD OF TRUSTEES**

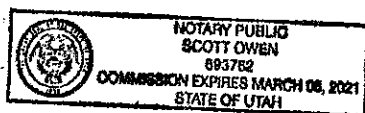
By: *LaVern Fiddle*
Chairman


ATTEST:

[Signature]
Manager, SLCMAD

STATE OF UTAH)
 : ss.
COUNTY OF SALT LAKE)

On this 2nd day of January, 201⁸, personally appeared before me
Jane Liddle, the signer of the foregoing instrument, who duly
acknowledged to me that he/she is the Chairman of the Board of Trustees of the Salt Lake City
Mosquito Abatement District, duly authorized to execute the same, and who verified under oath
the accuracy of the said instrument.





Notary Public

**SOUTH SALT LAKE VALLEY
MOSQUITO ABATEMENT DISTRICT**

**JOINT RESOLUTION
OF THE
SALT LAKE CITY MOSQUITO
ABATEMENT DISTRICT (Resolution No. 12-21-2017)
AND OF THE
SOUTH SALT LAKE VALLEY
MOSQUITO ABATEMENT DISTRICT (Resolution No. 17-05)
APPROVING AN ADJUSTMENT TO THEIR COMMON BOUNDARY**



WHEREAS, the Salt Lake City Mosquito Abatement District ("SLC Mosquito") owns and operates a mosquito abatement district;

WHEREAS, the South Salt Lake Valley Mosquito Abatement District ("SSLV Mosquito") owns and operates a mosquito abatement district;

WHEREAS, SLC Mosquito and SSLV Mosquito share a common boundary; and

WHEREAS, SLC Mosquito and SSLV Mosquito are both mosquito abatement districts governed by Title 17B, Chapter 2a, Part 7 of the Utah Code and other relevant portions of Title 17B of the Utah Code; and

WHEREAS, the affected area, which is described in attached Exhibit "A" (the "Affected Area"), is presently located within the boundaries of SSLV Mosquito; and

WHEREAS, the Affected Area can be serviced by one mosquito abatement district and SLC Mosquito is willing to acquiesce in such change and service the same; and

WHEREAS, Utah Code Ann. § 17B-1-417 provides a procedure whereby the boundaries of SLC Mosquito may be adjusted to include part of what is presently located in SSLV Mosquito's boundaries; and

WHEREAS, a Joint Resolution of the Salt Lake City Mosquito Abatement District and of the South Salt Lake Valley Mosquito Abatement District Declaring an Intent to Adjust Their Common Boundary was adopted by the Boards of Trustees of both SLC Mosquito and SSLV Mosquito; and

WHEREAS, the SLC Mosquito Board of Trustees have and the South Salt Lake Valley Mosquito Board of Trustees have held a joint public hearing on the proposed adjustment of SLC Mosquito's boundary to include the Affected Area after having provided public notice as required by law; and

WHEREAS, no protests or an insufficient number of protests to the boundary adjustment have been filed by owners of private land within the Affected Area or by registered voters residing within the Affected Area; and

WHEREAS, all statutory requirements preparatory to the adoption of this Joint Resolution have been satisfied; and

WHEREAS, the SLC Mosquito Board of Trustees, after having considered any comments made at the SLC Mosquito public hearing and the reasons for the proposed boundary adjustment, and the South Salt Lake Valley Mosquito Board of Trustees, after having considered any comments made at the SSLV Mosquito public hearing and the reasons for the proposed boundary adjustment, deem it to be in the best interests of both districts and their residents and customers, and the owner of the Affected Area, for the Affected Area to be withdrawn from SSLV Mosquito and, in effect, to be annexed as part of SLC Mosquito and for SLC Mosquito to provide mosquito abatement services for the Affected Area in accordance with this Joint Resolution.

NOW, THEREFORE, BE IT RESOLVED and enacted by the Board of Trustees of the Salt Lake City Mosquito Abatement District and by the Board of Trustees of the South Salt Lake Valley Mosquito Abatement District as follows:

1. That this Resolution is adopted by the respective boards for the purpose of fulfilling and complying with the requirements of Utah Code Ann. § 17B-1-417(4) relating to adjusting the common boundary of SLC Mosquito and SSLV Mosquito by withdrawing the Affected Area from SSLV Mosquito and annexing the Affected Area into SLC Mosquito.
2. That the Board of Trustees of SLC Mosquito has determined and hereby does determine the proposed boundary adjustment to be equitable and necessary under the circumstances.
3. That the Board of Trustees of SSLV Mosquito has determined and hereby does determine the proposed boundary adjustment to be equitable and necessary under the circumstances.
4. That the proposed boundary adjustment, which will withdraw the Affected Area from SSLV Mosquito and include the Affected Area as part of SLC Mosquito, as described and depicted in attached Exhibit "A" which is incorporated by reference as part of this Joint Resolution, is hereby approved, with the boundary adjustment to be effective upon the Lieutenant Governor's issuance of a certificate of boundary adjustment under Utah Code Ann. §§ 17B-1-417(7) and 67-1a-6.5.
5. That, from and after the effective date of this boundary adjustment, the Affected Area shall be withdrawn from and no longer be part of SSLV Mosquito.
6. That, from and after the effective date of this boundary adjustment, the Affected Area shall be annexed to and be part of SLC Mosquito.
7. That the Chairman of the SLC Mosquito Board of Trustees, acting for the Board, shall be and hereby is authorized and instructed to issue a written notice of the boundary adjustment (the "notice of impending boundary action") for delivery to the Lieutenant Governor, including a certification by the SLC Mosquito Board of Trustees that all requirements for the boundary adjustment have been complied with.
8. That the Manager of SLC Mosquito is instructed, within thirty days after the adoption of this Joint Resolution by the last of the legislative bodies to adopt the Resolution, to file with the Lieutenant Governor a copy of the notice of impending boundary adjustment and a copy of an approved final local entity plat.

9. That, after the Lieutenant Governor has issued the Certificate of Boundary Adjustment to SLC Mosquito, SLC Mosquito's Manager is instructed to submit to the Salt Lake County Recorder for recordation the following documents: the original notice of impending boundary action; the certificate of boundary adjustment issued by the Lieutenant Governor; an approved final local entity plat; and a certified copy of this Joint Resolution. After those documents have been recorded, SLC Mosquito may levy and collect a property tax on the Affected Area and may otherwise proceed as allowed by Utah Code Ann. §§ 17B-1-417(7) and 59-2-305.5.

10. That this Resolution has been placed on the agenda of meetings of the legislative bodies of SLC Mosquito and SSLV Mosquito and this action is taken in compliance with the Utah Open and Public Meetings Act.

11. That this Joint Resolution shall take effect upon its approval and adoption by the last of the legislative bodies to act on this Resolution, but the annexation shall not be complete until the Lieutenant Governor issues a certificate of boundary adjustment as provided in paragraph 4 above and SLC Mosquito may not assess a property tax against the Affected Area until the recordings referenced in paragraph 9 above have been completed.

Approved and passed by the Board of Trustees of the Salt Lake City Mosquito Abatement District and by the Board of Trustees of the South Salt Lake Valley Mosquito Abatement District on the dates set forth below.



**SALT LAKE CITY MOSQUITO
ABATEMENT DISTRICT**

Date: 12/21/2017

By: *LaDonna L. Liddle*
Chairperson

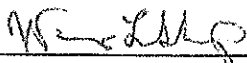
ATTEST:

[Signature]
Title: MANAGER - SLCMAAD

 SOUTH SALT LAKE VALLEY
MOSQUITO ABATEMENT DISTRICT

SOUTH SALT LAKE VALLEY
MOSQUITO ABATEMENT DISTRICT

Date: 12-11-17

By: 
Chairperson

ATTEST:



Title: Office Manager/Clerk



EXHIBIT "A"

(Legal Description of Affected Area)

Those portions of Salt Lake City, situated within Sections 22, 27, 28, & 29, Township 1 South, Range 1 East, S.L.B. & M.; and Section 13, 14, & 11, Township 1 South, Range 1 West, S.L.B. & M that currently are part of the South Salt Lake Valley Mosquito Abatement District, and being more particularly described as follows:

TRACT 'A'

ALL OF THOSE PARCELS OF LAND WITHIN THE SALT LAKE CITY MUNICIPAL BOUNDARY BEING ASSESSED TAXES IN FAVOR OF THE SALT LAKE VALLEY MOSQUITO ABASEMENT DISTRICT, LOCATED IN THE SOUTHWEST QUARTER OF SECTION 22, TOWNSHIP 1 SOUTH, RANGE 1 EAST, SALT LAKE BASE & MERIDIAN, AND BEING MORE PARTICULARLY DESCRIBED AS FOLLOWS:

LOT 10, BLOCK 'A', JOHNSON SUBDIVISION RECORDED IN BOOK J AT PAGE 3, AS ANNEXED TO SALT LAKE CITY PER THAT CERTAIN PLAT TITLED LORRAINE A. MILLER, DANIEL V. KINIKINI, & MAYONE W. KINIKINI ANNEXATION PLAT, RECORDED IN BOOK 2000P, AT PAGE 66 OF OFFICIAL RECORDS.

TRACT 'B'

ALL OF SALT LAKE COUNTY PARCEL NUMBERS: 16-22-379-023 & 16-22-379-024 WITHIN THE SALT LAKE CITY MUNICIPAL BOUNDARY BEING ASSESSED TAXES IN FAVOR OF THE SALT LAKE VALLEY MOSQUITO ABASEMENT DISTRICT, LOCATED IN THE SOUTHWEST QUARTER OF SECTION 22, TOWNSHIP 1 SOUTH, RANGE 1 EAST, SALT LAKE BASE & MERIDIAN, AND BEING MORE PARTICULARLY DESCRIBED AS FOLLOWS:

BEGINNING AT A POINT NORTH 89°56'06" EAST, 1295.89 FEET AND NORTH 0°06'48" WEST, 262.2 FEET FROM THE SOUTHWEST CORNER OF SECTION 22, TOWNSHIP 1 SOUTH, RANGE 1 EAST, SALT LAKE BASE AND MERIDIAN WHICH POINT IS ALSO THE SOUTHWEST CORNER OF THE LEON PETERSON ANNEX RECORDED IN BOOK EE, AT PAGE 22; AND RUNNING THENCE NORTH 0°06'48" WEST, 100 FEET; THENCE NORTH 89°56'06" EAST, 122 FEET; THENCE SOUTH 0°06'48" EAST, 100 FEET; THENCE SOUTH 89°56'06" WEST, 122 FEET TO THE POINT OF BEGINNING.

TRACT 'C'

ALL OF THOSE PARCELS OF LAND WITHIN THE SALT LAKE CITY MUNICIPAL BOUNDARY BEING ASSESSED TAXES IN FAVOR OF THE SALT LAKE VALLEY MOSQUITO ABASEMENT DISTRICT, LOCATED IN THE SOUTHWEST QUARTER OF SECTION 22, AND THE NORTHWEST QUARTER OF SECTION 27, TOWNSHIP 1 SOUTH, RANGE 1 EAST, SALT LAKE BASE & MERIDIAN, AND BEING MORE PARTICULARLY DESCRIBED AS FOLLOWS:

ALL OF THAT AREA EAST OF 2000 EAST STREET AS ANNEXED TO SALT LAKE CITY, PER THAT CERTAIN PLAT ENTITLED HIGHLAND VIEW ANNEX TO SALT LAKE CITY, RECORDED IN BOOK 'BB', AT PAGE 99 OF OFFICIAL RECORDS; AND ALL OF THE

YUMA VIEW ANNEXATION AREA, AS SHOWN AND DESCRIBED ON THE OFFICIAL PLAT THEREOF, RECORDED IN BOOK 'BB', AT PAGE 22, OF OFFICIAL RECORDS.

TRACT 'D'

ALL OF THOSE PARCELS OF LAND WITHIN THE SALT LAKE CITY MUNICIPAL BOUNDARY BEING ASSESSED TAXES IN FAVOR OF THE SALT LAKE VALLEY MOSQUITO ABASEMENT DISTRICT, LOCATED IN THE NORTHEAST QUARTER OF SECTION 28, TOWNSHIP 1 SOUTH, RANGE 1 EAST, SALT LAKE BASE & MERIDIAN, AND BEING MORE PARTICULARLY DESCRIBED AS FOLLOWS:

ALL OF LOTS 2 THROUGH 6, QUAIL CROSSING ESTATES AMENDED, RECORDED IN BOOK 96, AT PAGE 77; AND ALL OF THOSE AREAS ANNEXED TO SALT LAKE CITY AS DEPICTED AND DESCRIBED ON THE MAHONRI WHITE ANNEX, RECORDED IN BOOK 'X', AT PAGE 66; MATTHEW WHITE ANNEX, RECORDED IN BOOK 'Y', AT PAGE 93; PRICE ANNEX, RECORDED IN BOOK 'BB', AT PAGE 69; AND THE SUN TREE PROPERTIES, INC. ANNEX, RECORDED IN BOOK 95P, AT PAGE 212, ACCORDING TO THE OFFICIAL PLATS THEREOF, ON FILE AND OF RECORD IN THE OFFICE OF THE SALT LAKE COUNTY RECORDER.

TRACT 'E'

ALL OF THOSE PARCELS OF LAND WITHIN TTHE SALT LAKE CITY MUNICIPAL BOUNDARY BEING ASSESSED TAXES IN FAVOR OF THE SALT LAKE VALLEY MOSQUITO ABASEMENT DISTRICT, LOCATED IN THE NORTHEAST QUARTER OF SECTION 28, TOWNSHIP 1 SOUTH, RANGE 1 EAST, SALT LAKE BASE & MERIDIAN, AND BEING MORE PARTICULARLY DESCRIBED AS FOLLOWS:

ALL OF THAT CERTAIN AREA ANNEXED INTO SALT LAKE CITY, AS SHOWN AND DESCRIBED ON THAT CERTAIN PLAT TITLED M. KENNETH WHITE ANNEX, RECORDED IN BOOK 'Z', AT PAGE 81, OF OFFICIAL RECORDS ON FILE WITH THE SALT LAKE COUNTY RECORDER'S OFFICE.

TRACT 'F'

ALL OF THOSE PARCELS OF LAND WITHIN THE SALT LAKE CITY MUNICIPAL BOUNDARY BEING ASSESSED TAXES IN FAVOR OF THE SALT LAKE VALLEY MOSQUITO ABASEMENT DISTRICT, LOCATED IN THE EAST HALF OF SECTION 29, AND THE SOUTHWEST QUARTER OF SECTION 28, TOWNSHIP 1 SOUTH, RANGE 1 EAST, SALT LAKE BASE & MERIDIAN, AND BEING MORE PARTICULARLY DESCRIBED AS FOLLOWS:

ALL OF THE AREA WITHIN THE BRICKYARD ANNEXATION PLAT, RECORDED IN BOOK 77P, AT PAGE 205, WHICH IS SOUTH OF AUSTIN AVENUE; AND TRACT 2 OF THE WILKINSON ANNEX, RECORDED IN BOOK 88P, AT PAGE 34; AND BRICKYARD NO.2 ANNEX, RECORDED IN BOOK 78P, AT PAGE 134; AND CASSITY PLAZA ANNEX, RECORDED IN BOOK 81, AT PAGE 148; AND MALOUF ANNEX, RECORDED IN BOOK 80P, AT PAGE 46; AND CALDER ANNEX, RECORDED IN BOOK 87P, AT PAGE 80; AND OKOA INC. ANNEX, RECORDED IN BOOK 90P, AT PAGE 56; AND RICHARD D. OLWINE ANNEX, RECORDED IN BOOK 89, AT PAGE 28; AND LINDSAY BUTLER ANNEX, RECORDED IN BOOK 89P, AT PAGE 79, AND BRICKYARD ANNEX NO. 2, RECORDED IN BOOK 87P, AT PAGE 9, ACCORDING TO THE OFFICIAL PLATS THEREOF, ON FILE AND OF RECORD IN THE OFFICE OF THE SALT LAKE COUNTY RECORDER.

* (SEE SHEET 3 OF 3 FOR DESCRIPTIONS OF TRACTS 'G' AND 'H')

TRACT 'G'

ALL OF THOSE PARCELS OF LAND WITHIN THE SALT LAKE CITY MUNICIPAL BOUNDARY BEING ASSESSED TAXES IN FAVOR OF THE SALT LAKE VALLEY MOSQUITO ABASEMENT DISTRICT, LOCATED IN SECTIONS 12, 13, AND 24, TOWNSHIP 1 SOUTH, RANGE 1 WEST, SALT LAKE BASE & MERIDIAN, AND BEING MORE PARTICULARLY DESCRIBED AS FOLLOWS:

BEGINNING AT THE INTERSECTION OF THE SOUTH LINE OF 1300 SOUTH STREET AND THE EAST LINE OF INTERSTATE 15, SAID POINT BEING NORTH, 440 FEET AND WEST 566 FEET, FROM THE SOUTH QUARTER CORNER OF SECTION 12, TOWNSHIP 1 SOUTH, RANGE 1 WEST, SALT LAKE BASE AND MERIDIAN; AND RUNNING THENCE EAST, ALONG SAID SOUTH LINE OF 1300 SOUTH STREET, TO THE WEST LINE OF 400 WEST STREET; THENCE SOUTH ALONG SAID WEST LINE, 1,703 FEET, TO AN INTERIOR CORNER OF PARCEL NUMBER 15-13-176-005; THENCE EAST, ALONG A NORTH LINE TO A NORTHEAST CORNER OF SAID PARCEL; THENCE SOUTH ALONG AN EAST LINE OF SAID PARCEL AND PROJECTION THEREOF, TO THE NORTH LINE OF 1700 SOUTH STREET; THENCE WEST, ALONG SAID NORTH LINE, TO THE SOUTHEAST CORNER OF UDOT PARCEL 15-13-177-001; THENCE SOUTH, TO THE SOUTH LINE OF SAID 1700 SOUTH STREET; THENCE EAST, ALONG SAID SOUTH LINE, TO THE EAST LINE OF 450 WEST STREET AND THE WEST LINE OF PARCEL 15-13-326-003; THENCE SOUTH, ALONG THE WEST LINE OF SAID PARCEL, TO THE SOUTHWEST CORNER THEREOF; THENCE EAST ALONG THE SOUTH LINE OF SAID PARCEL AND PARCEL 15-13-326-004, TO THE SOUTHEAST CORNER THEREOF; THENCE NORTH, ALONG THE EAST LINE OF SAID PARCEL 15-13-326-004, TO THE SOUTH LINE OF AFORESAID 1700 SOUTH STREET; THENCE EAST, ALONG SAID SOUTH LINE, TO THE WEST LINE OF PARCEL 15-13-326-006; THENCE SOUTH ALONG SAID WEST LINE AND THE WEST LINE OF PARCELS 15-13-326-015 AND 15-13-326-027, TO A SOUTHWEST CORNER THEREOF; THENCE EAST ALONG THE SOUTH LINE OF SAID PARCEL 15-13-326-027, TO THE WEST LINE OF 300 WEST STREET; THENCE SOUTH ALONG SAID WEST LINE AND THE PROJECTION THEREOF, TO A SOUTH LINE OF SALT LAKE CITY, PER THE WESTERN STEEL ANNEXATION PLAT, RECORDED IN BOOK 76, AT PAGE 154, OF OFFICIAL RECORDS; THENCE WEST, ALONG SAID SOUTH LINE, TO THE AFORESAID EAST LINE OF INTERSTATE 15; THENCE NORTH ALONG THE EAST LINE OF SAID INTERSTATE 15, TO THE POINT OF BEGINNING.

TRACT 'H'

ALL OF THOSE PARCELS OF LAND WITHIN THE SALT LAKE CITY MUNICIPAL BOUNDARY BEING ASSESSED TAXES IN FAVOR OF THE SALT LAKE VALLEY MOSQUITO ABASEMENT DISTRICT, LOCATED IN SECTIONS 11, 12, 13, 14, 23 AND 24, TOWNSHIP 1 SOUTH, RANGE 1 WEST, SALT LAKE BASE & MERIDIAN, AND BEING MORE PARTICULARLY DESCRIBED AS FOLLOWS:

BEGINNING AT THE INTERSECTION OF THE SOUTH LINE OF 1700 SOUTH STREET AND THE WEST BANK OF THE JORDAN RIVER, SAID POINT ALSO BEING THE NORTHWEST CORNER OF THAT CERTAIN ANNEXATION PLAT TITLED BOCK ANNEX TO SALT LAKE CITY, RECORDED IN BOOK 'FF', AT PAGE 28, OF OFFICIAL RECORDS; THENCE EAST, ALONG THE SOUTH LINE OF SAID 1700 SOUTH STREET, TO A POINT OF INTERSECTION WITH THE SOUTH PROJECTION OF THE WEST LINE OF PARCEL 15-14-276-035-4001; THENCE NORTH, ALONG SAID PROJECTION AND WEST LINE OF SAID PARCEL 15-14-276-023-4001, TO THE NORTH LINE OF PARCEL 15-

14-276-023 (UTAH STATE DEP. OF ADMIN) THENCE EAST, ALONG SAID NORTH LINE, TO THE WEST LINE OF 700 WEST STREET; THENCE NORTH, ALONG SAID WEST LINE, TO THE SOUTH LINE OF PARCEL 15-14-276-038; THENCE WEST, ALONG SAID SOUTH LINE TO THE SOUTHWEST CORNER THEREOF; THENCE NORTH ALONG THE WEST LINE OF SAID PARCEL AND WEST LINE OF PARCEL 15-14-276-037, TO THE SOUTH BOUNDARY OF PARCEL 15-14-230-006; THENCE WEST, ALONG THE SOUTH LINE OF SAID PARCEL 15-14-230-006 AND PARCEL 15-14-230-015 TO THE SOUTHWEST CORNER THEREOF; THENCE NORTH, ALONG THE WEST LINE OF SAID PARCEL AND PARCEL 15-14-230-017 AND THE WESTERLY LINE OF 800 WEST STREET, TO A POINT OF INTERSECTION WITH THE SOUTHERLY LINE OF CALIFORNIA AVENUE; THENCE EAST, ALONG THE SOUTH LINE OF CALIFORNIA AVENUE (1300 SOUTH STREET), TO THE WEST LINE OF THE UNION PACIFIC RAILROAD RIGHT OF WAY; THENCE SOUTH ALONG SAID WEST LINE, OF THE UNION PACIFIC RAILROAD TO THE SOUTH LINE OF AFORESAID 1700 SOUTH STREET; THENCE EAST, ALONG SAID SOUTH LINE 1700 WEST STREET TO THE WEST LINE OF 500 WEST STREET (I-15 FRONTAGE ROAD); THENCE SOUTH ALONG SAID WEST LINE OF 500 WEST STREET, TO THE SOUTHEAST CORNER OF PARCEL 15-13-352-003; THENCE WEST, ALONG THE SOUTH LINE OF SAID PARCEL, TO THE EAST LINE OF AFORESAID UNION PACIFIC RAILROAD RIGHT OF WAY; THENCE SOUTH, ALONG SAID RIGHT OF WAY, TO THE SOUTH LINE OF SALT LAKE CITY, PER THAT CERTAIN PLAT TITLED WESTERN STEEL ANNEXATION TO SALT LAKE CITY, RECORDED IN BOOK 76P, AT PAGE 154, OF OFFICIAL RECORDS, ON FILE WITH THE SALT LAKE COUNTY RECORDER'S OFFICE; THENCE WEST, ALONG THE SOUTH LINE OF SAID SALT LAKE CITY, PER THE FOLLOWING FOUR (4) PLATS: (1) SAID WESTERN STEEL ANNEX; (2) DUANE BROWN CHEVROLET ANNEXATION, RECORDED IN BOOK 'LL', PAGE 22; (3) GERARD ANNEX, RECORDED IN BOOK 'EE', PAGE 31; (4) AFORESAID BOCK ANNEX, RECORDED IN BOOK 'FF', AT PAGE 28; THENCE SOUTH 65.0 FEET ALONG SAID CITY BOUNDARY TO SAID WEST BANK OF THE JORDAN RIVER, SAID POINT BEING 783.00 EAST AND 103.00 SOUTH AND 10,747.00 EAST OF THE SOUTHWEST COR. OF SEC. 16 T.1S.R.1W., S.L.B.&M. AS DESCRIBED ON SAID BOCK ANNEX TO SALT LAKE; THENCE NORTH ALONG SAID WEST BANK OF THE JORDAN RIVER, TO THE POINT OF BEGINNING.

Board of Trustees Recorded Vote on Resolution 17-05:

Sally Beagley	Yea	Nay	Abstain	Absent
Silvia Catten	Yea	Nay	Abstain	Absent
Gene Drake	Yea	Nay	Abstain	Absent
Aleta Fairbanks	Yea	Nay	Abstain	Absent
Carmen Freeman	Yea	Nay	Abstain	Absent
Kristie Overson	Yea	Nay	Abstain	Absent
Sabrina Petersen	Yea	Nay	Abstain	Absent
Boyd Preece	Yea	Nay	Abstain	Absent
Linda Price	Yea	Nay	Abstain	Absent
Kevin Rapp	Yea	Nay	Abstain	Absent
Melvin Richins	Yea	Nay	Abstain	Absent
Ilene Risk	Yea	Nay	Abstain	Absent
Wayne Sharp	Yea	Nay	Abstain	Absent
Laverne Snow	Yea	Nay	Abstain	Absent
Tee Tyler	Yea	Nay	Abstain	Absent
Paul Wayman	Yea	Nay	Abstain	Absent
Tamara Zander	Yea	Nay	Abstain	Absent

[illegible][illegible][illegible][illegible][illegible][illegible]

PROBATION At a House of Representatives hearing this month, one of 1200 court-ordered drug treatment cases on the federal level, one such case dealt the probation system of that

The authors thank Dr. Robert L. Smith, University of Illinois at Urbana-Champaign, for his critical review of the manuscript.

[illegible]

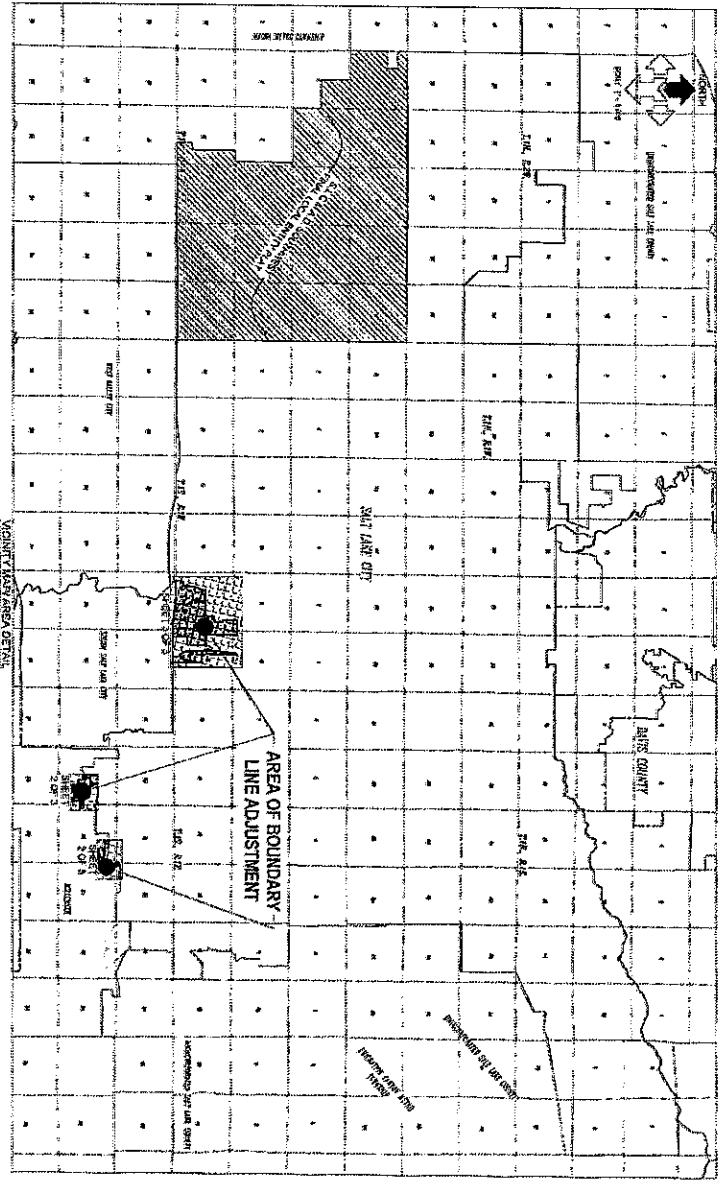
SILVERDOR'S NARRATIVE

THE UNIVERSITY OF CHICAGO PRESS
530 N. Dearborn St., Chicago, IL 60610
Tel: (773) 707-7000 Fax: (773) 707-0861
www.uchicago.edu

McNEIL

9013 St. Savoy, Fairbank, Alaska 99701, 907/70
 TEL: (607) 396-4101 FAX: (607) 396-4071
 E-MAIL: eddy@nrcmailing.com WWW: www.nrcmailing.com

Received 12 June 2003; accepted 12 June 2003
 © 2003 Wiley Periodicals, Inc. *J Biomed Mater Res Part B: Appl Biomater* 67B: 15–24, 2003
 DOI 10.1002/jbm.b.10079

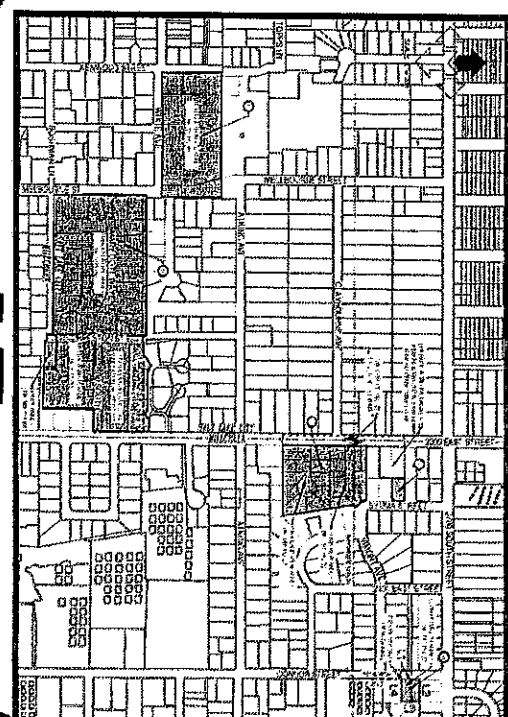
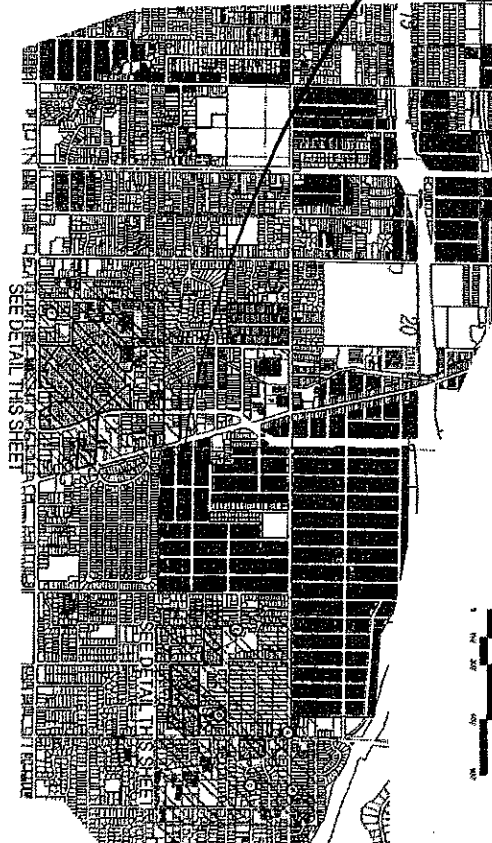
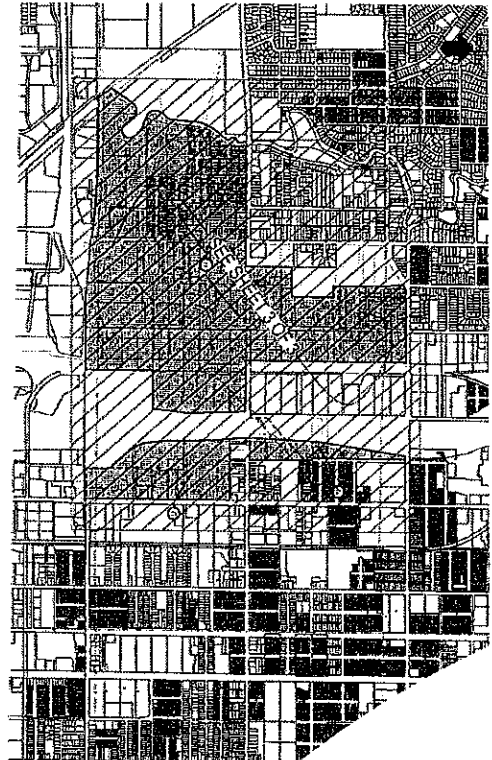
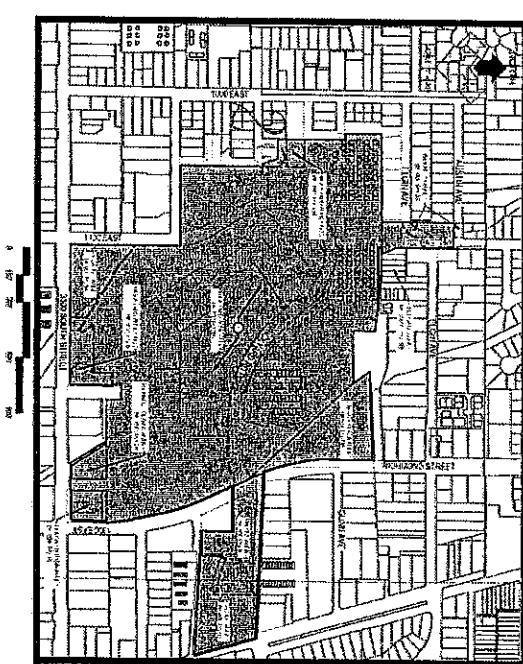
[illegible][illegible]

AT&T Worldnet

As I can see, the situation is not very good.

And X's birthplace is


1. $\frac{d}{dt} \left(\frac{1}{2} m v^2 \right) = \frac{1}{2} m \frac{d}{dt} (v^2)$



LEGEND

2 in. x 3 1/2 in. -
1/2 in. x 3 1/2 in. -
1/4 in. x 3 1/2 in. -
1/8 in. x 3 1/2 in. -
1/16 in. x 3 1/2 in. -
1/32 in. x 3 1/2 in. -
1/64 in. x 3 1/2 in. -
1/128 in. x 3 1/2 in. -
1/256 in. x 3 1/2 in. -
1/512 in. x 3 1/2 in. -
1/1024 in. x 3 1/2 in. -
1/2048 in. x 3 1/2 in. -
1/4096 in. x 3 1/2 in. -
1/8192 in. x 3 1/2 in. -
1/16384 in. x 3 1/2 in. -
1/32768 in. x 3 1/2 in. -
1/65536 in. x 3 1/2 in. -
1/131072 in. x 3 1/2 in. -
1/262144 in. x 3 1/2 in. -
1/524288 in. x 3 1/2 in. -
1/1048576 in. x 3 1/2 in. -
1/2097152 in. x 3 1/2 in. -
1/4194304 in. x 3 1/2 in. -
1/8388608 in. x 3 1/2 in. -
1/16777216 in. x 3 1/2 in. -
1/33554432 in. x 3 1/2 in. -
1/67108864 in. x 3 1/2 in. -
1/134217728 in. x 3 1/2 in. -
1/268435456 in. x 3 1/2 in. -
1/536870912 in. x 3 1/2 in. -
1/1073741824 in. x 3 1/2 in. -
1/2147483648 in. x 3 1/2 in. -
1/4294967296 in. x 3 1/2 in. -
1/8589934592 in. x 3 1/2 in. -
1/17179869184 in. x 3 1/2 in. -
1/34359738368 in. x 3 1/2 in. -
1/68719476736 in. x 3 1/2 in. -
1/137438953472 in. x 3 1/2 in. -
1/274877906944 in. x 3 1/2 in. -
1/549755813888 in. x 3 1/2 in. -
1/1099511627776 in. x 3 1/2 in. -
1/2199023255552 in. x 3 1/2 in. -
1/4398046511104 in. x 3 1/2 in. -
1/8796093022208 in. x 3 1/2 in. -
1/17592186044416 in. x 3 1/2 in. -
1/35184372088832 in. x 3 1/2 in. -
1/70368744177664 in. x 3 1/2 in. -
1/140737488355328 in. x 3 1/2 in. -
1/281474976710656 in. x 3 1/2 in. -
1/562949953421312 in. x 3 1/2 in. -
1/1125899906842624 in. x 3 1/2 in. -
1/2251799813685248 in. x 3 1/2 in. -
1/4503599627370496 in. x 3 1/2 in. -
1/9007199254740992 in. x 3 1/2 in. -
1/18014398509481984 in. x 3 1/2 in. -
1/36028797018963968 in. x 3 1/2 in. -
1/72057594037927936 in. x 3 1/2 in. -
1/144115188075855872 in. x 3 1/2 in. -
1/288230376151711744 in. x 3 1/2 in. -
1/576460752303423488 in. x 3 1/2 in. -
1/1152921504606846976 in. x 3 1/2 in. -
1/2305843009213693952 in. x 3 1/2 in. -
1/4611686018427387904 in. x 3 1/2 in. -
1/9223372036854775808 in. x 3 1/2 in. -
1/18446744073709551616 in. x 3 1/2 in. -
1/36893488147419103232 in. x 3 1/2 in. -
1/73786976294838206464 in. x 3 1/2 in. -
1/147573952589676412928 in. x 3 1/2 in. -
1/295147905179352825856 in. x 3 1/2 in. -
1/590295810358705651712 in. x 3 1/2 in. -
1/1180591620717411303424 in. x 3 1/2 in. -
1/2361183241434822606848 in. x 3 1/2 in. -
1/4722366482869645213696 in. x 3 1/2 in. -
1/9444732965739290427392 in. x 3 1/2 in. -
1/18889465931478580854784 in. x 3 1/2 in. -
1/37778931862957161709568 in. x 3 1/2 in. -
1/75557863725914323419136 in. x 3 1/2 in. -
1/151115727451828646838272 in. x 3 1/2 in. -
1/302231454903657293676544 in. x 3 1/2 in. -
1/604462909807314587353088 in. x 3 1/2 in. -
1/1208925819614629174706176 in. x 3 1/2 in. -
1/2417851639229258349412352 in. x 3 1/2 in. -
1/4835703278458516698824704 in. x 3 1/2 in. -
1/9671406556917033397649408 in. x 3 1/2 in. -
1/19342813113834066795298816 in. x 3 1/2 in. -
1/38685626227668133590597632 in. x 3 1/2 in. -
1/77371252455336267181195264 in. x 3 1/2 in. -
1/154742504910672534362390528 in. x 3 1/2 in. -
1/309485009821345068724781056 in. x 3 1/2 in. -
1/618970019642690137449562112 in. x 3 1/2 in. -
1/1237940039285380274899124224 in. x 3 1/2 in. -
1/2475880078570760549798248448 in. x 3 1/2 in. -
1/4951760157141521099596496896 in. x 3 1/2 in. -
1/9903520314283042199192993792 in. x 3 1/2 in. -
1/19807040628566084398385987584 in. x 3 1/2 in. -
1/39614081257132168796771975168 in. x 3 1/2 in. -
1/79228162514264337593543950336 in. x 3 1/2 in. -
1/158456325028528675187087900672 in. x 3 1/2 in. -
1/316912650057057350374175801344 in. x 3 1/2 in. -
1/633825300114114700748351602688 in. x 3 1/2 in. -
1/1267650600228229401496703205376 in. x 3 1/2 in. -
1/2535301200456458802993406410752 in. x 3 1/2 in. -
1/5070602400912917605986812821504 in. x 3 1/2 in. -
1/10141204801825835211973625643008 in. x 3 1/2 in. -
1/20282409603651670423947251286016 in. x 3 1/2 in. -
1/40564819207303340847894502572032 in. x 3 1/2 in. -
1/81129638414606681695789005144064 in. x 3 1/2 in. -
1/162259276829213363391578010288128 in. x 3 1/2 in. -
1/324518553658426726783156020576256 in. x 3 1/2 in. -
1/649037107316853453566312041152512 in. x 3 1/2 in. -
1/1298074214633706907132624082305024 in. x 3 1/2 in. -
1/2596148429267413814265248164610048 in. x 3 1/2 in. -
1/5192296858534827628530496329220096 in. x 3 1/2 in. -
1/10384593717069655257060992658440192 in. x 3 1/2 in. -
1/20769187434139310514121985316880384 in. x 3 1/2 in. -
1/41538374868278621028243970633760768 in. x 3 1/2 in. -
1/83076749736557242056487941267521536 in. x 3 1/2

TABLE 1		
Year	Age	Sex
1970	10-14	M
1970	15-19	F
1970	20-24	M
1970	25-29	F
1970	30-34	M
1970	35-39	F
1970	40-44	M
1970	45-49	F
1970	50-54	M
1970	55-59	F
1970	60-64	M
1970	65-69	F
1970	70-74	M
1970	75-79	F
1970	80-84	M
1970	85-89	F
1970	90-94	M
1970	95-99	F
1970	100+	M
1970	100+	F



1. Service workers, 2. Managers, 3. Professionals, 4. Clerical, 5. Unemployed, 6. Self-employed, 7. Other. The sample was drawn from the 1990 Census of the United States, and the data were weighted to reflect the national population. The sample size was 1,000.



WPACT '91
ALL OF THOSE INSTRUCTORS CAN LEARN SOMETHING FROM THIS 5-DAY EVENT. ATTENDING MUNICIPAL MANAGERS RECEIVE A \$500 STIPEND.

[illegible][illegible][illegible][illegible][illegible]


MASTP
 one of the major sources of data within the Salt Lake City municipal, suburban and exurban areas. The MASTP is a large, multi-agency monitoring system, designed to detect and track changes in water quality and quantity in the Salt Lake Valley. The MASTP is a complex system of sensors, data collection, and data processing. It is designed to provide a comprehensive view of the water resources in the Salt Lake Valley. The MASTP is a key component of the Salt Lake County water management system. It is used to monitor the health of the water resources and to identify areas of concern. The MASTP is a critical tool for water management in the Salt Lake Valley.

* (SEE SHEETS 2 OF 2 FOR DISCUSSIONS OF TRACTS 6E AND 7H)

THE PURPOSE OF THIS PAPER WOULD BE TO ADAPT THE TAKESO ORGANISM TO THE SOFT TISSUE OF THE LIVER OF THE FISH. THE TAKESO ORGANISM IS A PARASITE OF THE LIVER OF THE FISH.

The authors are indebted to Dr. J. H. Duerksen for his critical review of the manuscript.

8090 So. Sandy Parkway, Suite 200 Sandy, Utah 84070
 TEL (801) 266-7100 FAX (801) 266-8071
 E-MAIL: info@starchem.org WEB: www.starchem.org



APPROVED THIS 21 DAY OF DEC, 2017

APPROVED FOR RELEASE BY NSA
DATE 12-18-2013

APPROVED FOR RELEASE BY NSA DATE 08-20-17
BY THE NATIONAL SECURITY AGENCY ON 08-20-17

1

—

 UNIVERSITY OF MICHIGAN PRESS

