

STATE OF UTAH



OFFICE OF THE LIEUTENANT GOVERNOR

CERTIFICATE OF ANNEXATION

I, SPENCER J. COX, LIEUTENANT GOVERNOR OF THE STATE OF UTAH, HEREBY CERTIFY THAT there has been filed in my office a notice of annexation from the CENTRAL WEBER SEWER IMPROVEMENT DISTRICT, dated July 16, 2019, complying with Title 17B-1-414, Utah Code Annotated, 1953, as amended.

NOW, THEREFORE, notice is hereby given to all whom it may concern that the attached is a true and correct copy of the notice of boundary correction and adjustment, referred to above, on file with the Office of the Lieutenant Governor pertaining to the CENTRAL WEBER SEWER IMPROVEMENT DISTRICT located in Weber County, State of Utah.

IN TESTIMONY WHEREOF, I have hereunto set my hand, and affixed the Great Seal of the State of Utah this 9th day of August 2019 at Salt Lake City, Utah.



A handwritten signature in black ink, appearing to read "Spencer J. Cox".

SPENCER J. COX
Lieutenant Governor



Central Weber Sewer Improvement District

July 16, 2019

The Honorable Spencer J. Cox
Lieutenant Governor of the State of Utah
Utah State Capitol Complex
P.O. Box 142325
Salt Lake City, Utah 84114-2325

SUBJECT: Notice of Annexation
Harris Property

Dear Lieutenant Governor Cox:

We are submitting to you a Notice of Annexation for the Harris Property in Weber County to be annexed into the Central Weber Sewer Improvement District. Enclosed please find the following three items:

- A Notice of Proposed Annexation;
- A copy of Resolution 2019-06; and,
- An approved final local entity plat as defined in Utah Code Ann. § 67-1a-6.5 and meeting the requirements of Utah Code Ann. § 17-23-20.

It is requested that a certificate of annexation in accordance with the requirements of Utah Code Ann. §§ 17B-1-414(2) and 67-1a-6.5.

Sincerely,

CENTRAL WEBER SEWER IMPROVEMENT DISTRICT

Lance L Wood, P.E.
General Manager

Attachments

CENTRAL WEBER SEWER IMPROVEMENT DISTRICT
RESOLUTION 2019-06
Annexation Approval Resolution
(100% landowner petition)

WHEREAS, the Central Weber Sewer Improvement District (the “District”) is a duly organized improvement district primarily located in Weber County, Utah, but also including a relatively small part of Davis County, Utah, established and operating as prescribed in Title 17B, Chapter 2a, Part 4 of the Utah Code and other relevant portions of Title 17B of the Utah Code;

WHEREAS, the District owns and operates sanitary sewer outfall collection and treatment facilities which serve much of Weber County and a small portion of Davis County, Utah;

WHEREAS, a Landowner Annexation Petition (the “Petition”) has been filed with the District requesting that the real property identified on Exhibit “A” attached to this Resolution (the “Subject Property”) be annexed into the District in order to receive sanitary sewer treatment and disposal services from the District (the Landowner is referred to herein as “Applicant”);

WHEREAS, the District requires that Applicant’s property be annexed into the District as a condition to receiving, and continuing to receive, sewer service;

WHEREAS, the District Board of Trustees (the “Board”) has the statutory authority to annex areas into the District pursuant to the requirements of Title 17B, Chapter 1, Part 4 of the Utah Code, which outlines the procedure to be followed to accomplish such annexations;

WHEREAS, Applicant owns 100% of the Subject Property;

WHEREAS, the Petition satisfies the applicable requirements of Utah Code Ann. §§ 17B-1-403 and -404;

WHEREAS, within thirty days after the Petition was filed, at a duly called meeting of the Board of Trustees of the District for which certification of the Petition was listed on the agenda, the Board voted to certify the Petition in accordance with Utah Code Ann. § 17B-1-405;

WHEREAS, the identified contact sponsor was notified, in writing, of the certification of the Petition as required by Utah Code Ann. § 17B-1-405;

WHEREAS, since the Petition has been signed by the sole owner of the Subject Property, pursuant to Utah Code Ann. § 17B-1-413(1), the District Board is not required to hold a public hearing pursuant to Utah Code Ann. §§ 17B-1-409 and -410 and the protest provisions of Utah Code Ann. § 17B-1-412 are not applicable to this annexation proceeding;

WHEREAS, a notice of the proposed annexation was given pursuant to the requirements of Utah Code Ann. § 17B-1-413;

WHEREAS, the written Notice referenced in the immediately preceding paragraph contained a brief description of the proposed annexation and included the name of the Central Weber Sewer Improvement District, the services provided by the District, a description and/or map of the area proposed to be annexed, a local district telephone number where additional information about the proposed annexation could be obtained and an explanation of the right of an owner of property located within or a registered voter residing within the area proposed to be annexed who did not sign the annexation petition to request a public hearing on the proposed annexation in accordance with Utah Code Ann. § 17B-1-413(2)(a)(ii)(B), provided that such request was submitted to the District Board of Trustees within 20 days after the date the Notice was given;

WHEREAS, more than 20 days have passed since the notice was given, no property owner or registered voter having a right to do so has requested a hearing, and the time for submitting a request for a public hearing has passed;

WHEREAS, not more than 30 days has passed since the expiration of the time for submitting a request for a public hearing;

WHEREAS, no part of the area proposed to be annexed is located within the boundaries of any local district or special service district which is authorized to perform the same functions or provide the same services as the District, nor is it located within the boundaries of any municipality or any county that provides the same service that the District provides;

WHEREAS, it is not necessary to provide a notice of the proposed annexation to any county or municipality pursuant to Utah Code Ann. § 17B-1-406 and the provisions of Utah Code Ann. §§ 17B-1-407 through -408 are not applicable; and

WHEREAS, the Board has determined that all applicable statutory requirements have been satisfied and, having considered the proposed annexation, has determined it to be in the best general interest of the District and of the property owners, residents and taxpayers within both the District as presently constituted and the area proposed to be annexed for the requested annexation to be completed.

NOW, THEREFORE, BE IT RESOLVED by the Board of Trustees of the Central Weber Sewer Improvement District, as follows:

1. That all of the legal requirements stated in Title 17B, Chapter 1, Part 4 of the Utah Code that must be satisfied before the adoption of this Resolution have been satisfied.

2. That, in accordance with Utah Code Ann. § 17B-1-414, the real property described and/or otherwise identified in attached Exhibit "A," which is incorporated by reference as part of this Resolution, shall be and hereby is annexed into and, from the effective date of the annexation, shall be part of the Central Weber Sewer Improvement District.

3. That, from and after the issuance by the Lt. Governor of a certificate of annexation pursuant to Utah Code Ann. §§ 67-1a-6.5 and § 17B-1-414(3)(b), the Subject Property shall be an integral part of the District and, upon the submittal of the original notice of annexation, the original certificate of annexation issued by the Lieutenant Governor, the approved final local entity plat, and a certified copy of this Resolution to the Weber County Recorder for recordation, the taxable property located within the Subject Property shall be subject to taxation for the purposes of the District, including the payment of any bonds and other obligations now outstanding or hereafter authorized and issued. All properties within and users of services provided by the District, as enlarged by this annexation, shall be subject to the payment of service and user fees and such other applicable fees and charges as may be assessed from time to time by the District and shall be subject to all rules, regulations, powers and authority of the District and of the Board as provided by law or otherwise.

4. That the Chairman and/or General Manager of the District be and are instructed, within 30 days after adoption of this Annexation Resolution, to file a written notice of annexation with the Lt. Governor of the State of Utah, accompanied by a copy of this Resolution and an approved final local entity plat. The Chairman and/or General Manager are further instructed, upon receipt of the certificate of annexation from the Lieutenant Governor, to submit the documents identified in paragraph 3 above to the Weber County Recorder for recordation.

5. That this Resolution shall take effect immediately upon its approval and adoption, but the annexation shall not be complete and effective until the date specified in the certificate of annexation issued by the Lt. Governor.


Approved and adopted by the Board of Trustees of the Central Weber Sewer Improvement District this 15th day of July, 2019.



Mark Allen, Chair

STATE OF UTAH)
 :ss.
COUNTY OF WEBER)

The foregoing Resolution was subscribed before me, a notary public and also the Clerk of the Central Weber Sewer Improvement District, this 15th day of July, 2019 by Mark Allen, Chairman of the Board of Trustees of the Central Weber Sewer Improvement District.



John E. Cardon, Notary Public




EXHIBIT A
Subject Property

ANNEXATION TO CENTRAL WEBER SEWER IMPROVEMENT DISTRICT

HARRIS ANNEXATION DESCRIPTION

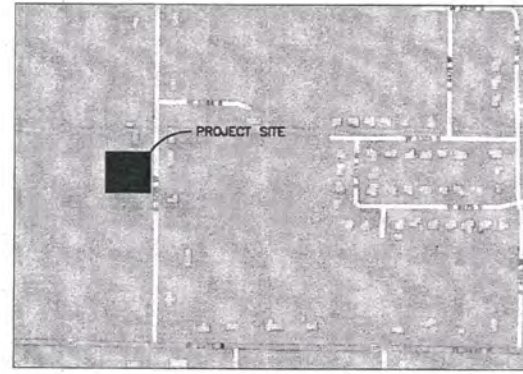

PART OF THE SOUTHEAST QUARTER OF SECTION 17, TOWNSHIP 5 NORTH, RANGE 2 WEST, SALT LAKE BASE AND MERIDIAN, MORE PARTICULARLY DESCRIBED AS FOLLOWS:

BEGINNING AT A POINT 227.23 FEET N89°46'57"W ALONG THE QUARTER SECTION LINE AND 891.96 FEET S00°32'23"W FROM THE CENTER QUARTER CORNER OF SAID SECTION 17; THENCE S89°16'31"E 224.25 FEET; THENCE S00°43'29"W 194.25 FEET; THENCE N89°16'31"W 224.25 FEET; THENCE N00°43'29"E 194.25 FEET TO THE POINT OF BEGINNING.

CONTAINING 43,560 SQUARE FEET OR 1.000 ACRES, MORE OR LESS.

PLAT OF ANNEXATION TO CENTRAL WEBER SEWER IMPROVEMENT DISTRICT RESOLUTION 2019-06

PART OF THE SOUTHEAST QUARTER OF SECTION 17, TOWNSHIP 5 NORTH, RANGE 2 WEST, SALT LAKE BASE & MERIDIAN, U.S. SURVEY
HOOPER, WEBER COUNTY, UTAH
JUNE 2019



VICINITY MAP
NOT TO SCALE

AREA TO BE ANNEXED
PART OF THE SOUTHEAST QUARTER OF SECTION 17, TOWNSHIP 5 NORTH, RANGE 2 WEST, SALT LAKE BASE AND MERIDIAN, MORE PARTICULARLY DESCRIBED AS FOLLOWS:

BEGINNING AT A POINT 227.23 FEET N89°46'57\"/>

BASIS OF BEARINGS
THE BASIS OF BEARINGS FOR THIS PLAT IS THE QUARTER SECTION LINE BETWEEN A FOUND BRASS CAP MONUMENT MARKING THE CENTER QUARTER CORNER OF SECTION 17, T.5N., R.2W., SLB&M; AND A FOUND BRASS CAP MONUMENT MARKING THE WEST QUARTER CORNER OF SECTION 17, T.5N., R.2W., SLB&M, SHOWN HEREON AS: N89°46'57\"/>

NARRATIVE
THE PURPOSE OF THIS PLAT IS TO ANNEX THE DESCRIBED PROPERTY INTO THE CENTRAL WEBER SEWER IMPROVEMENT DISTRICT AS SHOWN AND DESCRIBED HEREON.
THE SUBJECT PARCEL IS CURRENTLY IN THE PROCESS OF BECOMING PATRIOT ACRES SUBDIVISION.

STATE OF UTAH)
COUNTY OF WEBER) SS
I HEREBY CERTIFY THAT THIS IS A TRUE COPY OF THE DOCUMENT THAT APPEARS ON RECORD IN MY OFFICE.
WITNESS MY HAND AND SEAL
THIS 14 DAY OF JUNE 20 19
LEANN H. KILTS, WEBER COUNTY RECORDER/
SURVEYOR
BY Daniel Wosch DEPUTY

SURVEYOR'S CERTIFICATE

I, TREVOR HATCH, DO HEREBY CERTIFY THAT I AM A PROFESSIONAL LAND SURVEYOR IN THE STATE OF UTAH IN ACCORDANCE WITH TITLE 58, CHAPTER 22, PROFESSIONAL ENGINEERS AND PROFESSIONAL LAND SURVEYORS ACT, AND HEREBY CERTIFY THAT THIS IS A TRUE AND ACCURATE MAP OF THE TACT OF LAND TO BE ANNEXED TO CENTRAL WEBER SEWER IMPROVEMENT DISTRICT, WEBER COUNTY, UTAH.

SIGNED THIS 14th DAY OF June, 2019.

T. Hatch
 9031945
 UTAH LICENSE NUMBER TREVOR J. HATCH

WEBER COUNTY SURVEYOR

I HEREBY CERTIFY THAT THE WEBER COUNTY SURVEYOR'S OFFICE HAS REVIEWED THIS PLAT AND ALL CONDITIONS FOR APPROVAL BY THIS OFFICE HAVE BEEN SATISFIED. THE APPROVAL OF THIS PLAT BY THE WEBER COUNTY SURVEYOR DOES NOT RELIEVE THE LICENSED LAND SURVEYOR WHO EXECUTED THIS PLAT FROM THE RESPONSIBILITIES AND/OR LIABILITIES ASSOCIATED THEREWITH.

SIGNED THIS 17th DAY OF JUNE, 2019.

WEBER COUNTY SURVEYOR

CENTRAL WEBER SEWER IMPROVEMENT DISTRICT

THIS IS TO CERTIFY THAT THIS ANNEXATION PLAT WAS DULY APPROVED BY THE CENTRAL WEBER SEWER DISTRICT.

APPROVED THIS 15 DAY OF July, 2019

CENTRAL WEBER SEWER IMPROVEMENT DISTRICT

LEGEND

- = FOUND SECTION CORNER MONUMENT
- = SECTION TIE LINE
- = BOUNDARY LINE
- = ADJOINING PROPERTY
- = PROPOSED CWSID ANNEX
- = EXISTING PAVEMENT

Scale: 1" = 20'

 Reeve & Associates, Inc. <small>5160 S 1500 W, MIDVALE, UTAH 84045 TEL: (801) 621-3100 FAX: (801) 621-2866 www.reeve-associates.com</small>	Project Info.	Weber County Recorder
	Surveyor: <u>T. HATCH</u>	Entry No. _____ Fee Paid _____
	Designer: <u>A. INABNIT</u>	Filed For Record _____
	Date: <u>5-14-2019</u>	At _____ In Book _____
	Name: <u>ANNEXATION PLAT</u>	Of The Official Records, Page _____
Number: <u>3442-A49</u>	Recorded For: _____	
Revision: _____	_____	
Scale: <u>1"=20'</u>	_____	
Checked: _____	_____	
		Weber County Recorder _____ Deputy.